0 1 2 3 4 5 6 7 8 9 10

SCALE IN METRES (1:50)

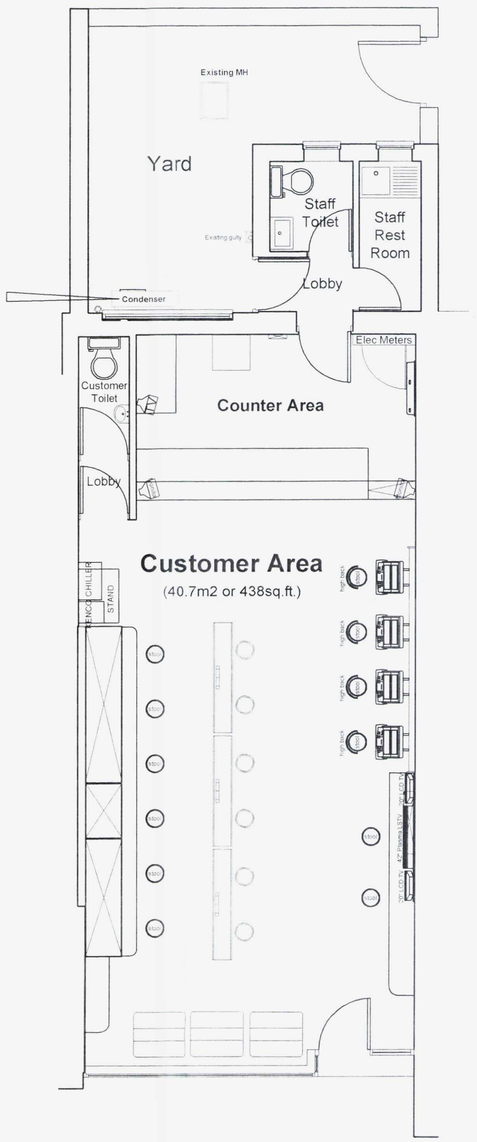

Indicates existing AC Condenser units to adjacent premises.

EXISTING GROUND FLOOR PLAN 1:50

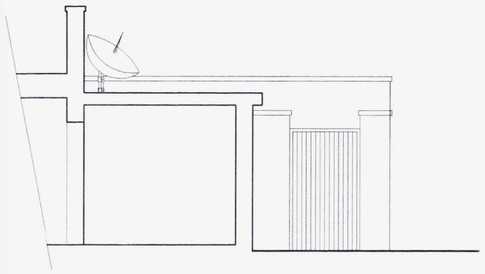

EXISTING SIDE ELEVATION 1:50

Dashed broken hatching indicates line of rear yard boundary wall to foreground.

EXISTING REAR ELEVATION 1:50

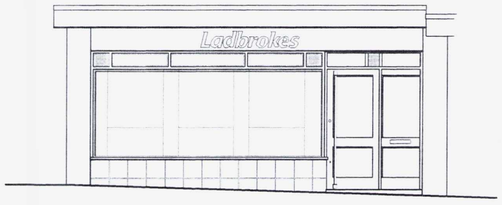

EXISTING FRONT ELEVATION 1:50

Indicates site in application:
1 SOUTHWICK SQUARE, SHOREHAM ON SEA, BRIGHTON.

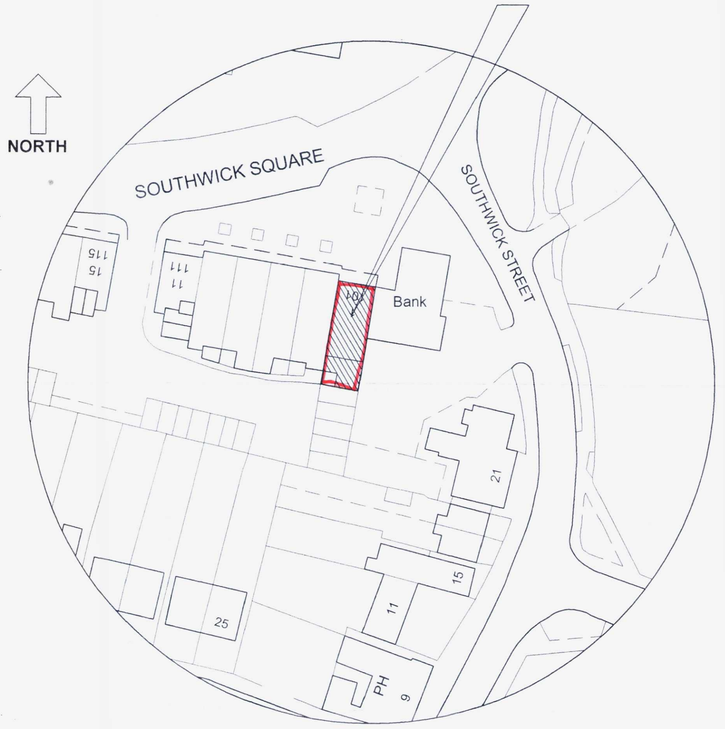

BLOCK PLAN 1:500

PLANNING DIVISION
PLAN No. A/0014/12/SH/11
DATE RECEIVED 24 OCT 2011

This layout is indicative only and may change from time to time and all customer/ public floor areas will be used for gambling.

Ladbrokes

Address
1 SOUTHWICK SQUARE
SHOREHAM ON SEA
BRIGHTON

Title
SURVEY PLAN AND ELEVATIONS

Drawn McKeowns	Date 06/10/11	Scale 1:50
Rad 222	Location 1497	Customer Area
Drawing Number SWSQ 01		Revision

McKeowns
Plans for Construction
301 Alvechurch Road, Birmingham, B31 4UBTel 0121 433 4745

SURVEY DRAWING