ADUR DISTRICT COUNCIL

Adur District Council

Town and Country Planning Act 1990

Office use
App A/0/0507/07
Date Rc. 16 AUG 2007
Fee

Householder's planning application form

Use this form to apply for planning permission to extend or alter your house or flat, to build a garage or other structure on your property or to create access for a vehicle onto a classified road (please read note 9).

Please read the notes before you fill in this form.

1 Please give the address of the property to be altered or extended.

38 ALANDALE ROAD
SOMPTING, LANCING BN15 0JU.

2 Type of property (please tick)

Detached ~~House~~ Bungalow	✓	Terraced House		Other (please give details)	
Semi-detached House		Flat		[redacted]	

3 Please describe the development you are applying for.

CONSERVATORY (TO REAR ELEVATION)

4 Applicant (in block capitals)

Full name :	
Address (including postcode):	
MR & MRS A. RUFF	
Phone Number:	
Home: [redacted]	
Work:	
Extension:	
Fax Number:	

Agent (if any)

Full name :	R.V. ROBERTS
Address (including postcode):	
	MILL LODGE
	25, DOWNVIEW RD
	WORTHING BN11 4QP
Phone Number:	[redacted] 506050
Work:	
Extension:	
Fax Number:	

5 Please enclose four copies of this form and four sets of plans.
Please number

	Plan number	Scale
Location plan	4490	1/1250
Block plan	"	1/500
Floor plan	"	1/50
Elevations	"	1/100
Other		

6 Will the development involve cutting down any trees? Yes ☐ No ☑
If "Yes", please show these clearly on the block plan.

7 Will the development (including any new or altered access affect a public footpath or any other public right of way? Yes ☐ No ☑

8 Does this application require a fee? (See note 3) Yes ☑ No ☐

If "No", please tick the option that applies (See note 3) A ☐ B ☐ C ☐

If "Yes", please state the fee enclosed (See note 4) £135 —

Signature: [redacted] Date: 15/08/07

Please print your name: R. V. ROBERTS

Certificate under Article 7 of the Town and Country Planning (General Development Procedure) Order 1995

If anyone else owns the land or part of it, you must fill in Certificate B, which you can get from the Planning Section. You must also tell the owner of the land about this application by serving a notice on them. If you own all of the land, you must fill in Certificate A below.

Certificate A

I confirm that:

- Nobody except the applicant was an owner of any part of the land involved at the beginning of the period of 21 days before the date of this application; and
- none of the land this application relates to is an agricultural holding or part of an agricultural holding

Signature: [redacted] Date: [redacted]

Please print your name: R. V. ROBERTS

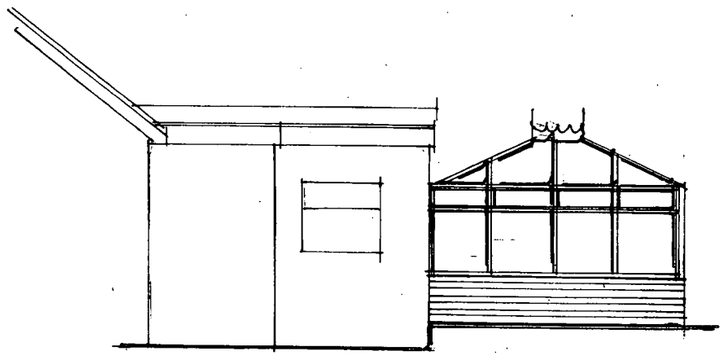

south

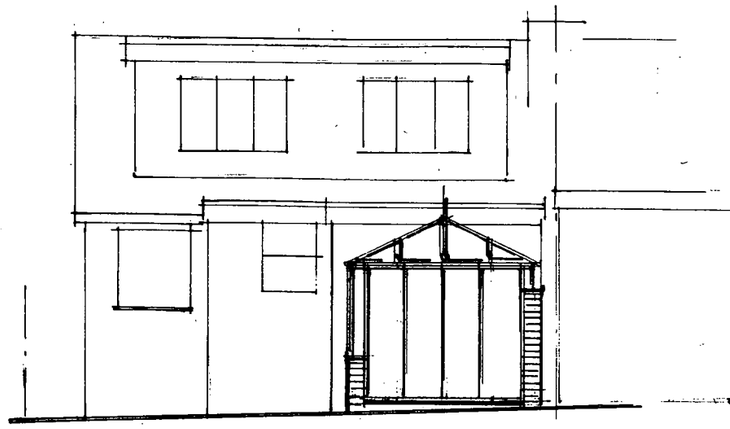

east

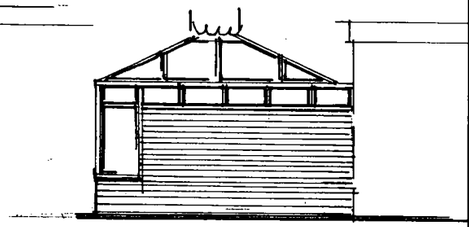

north

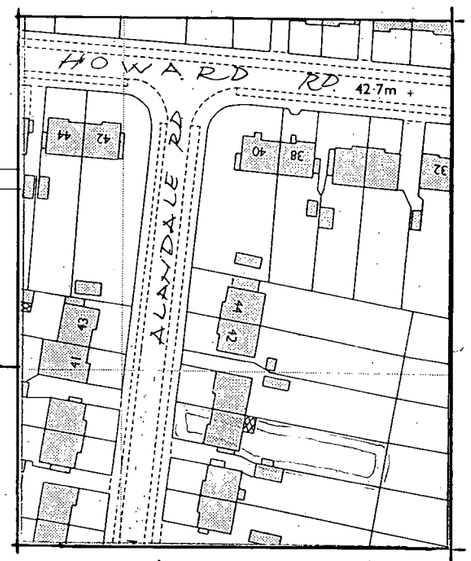

location 1/1250

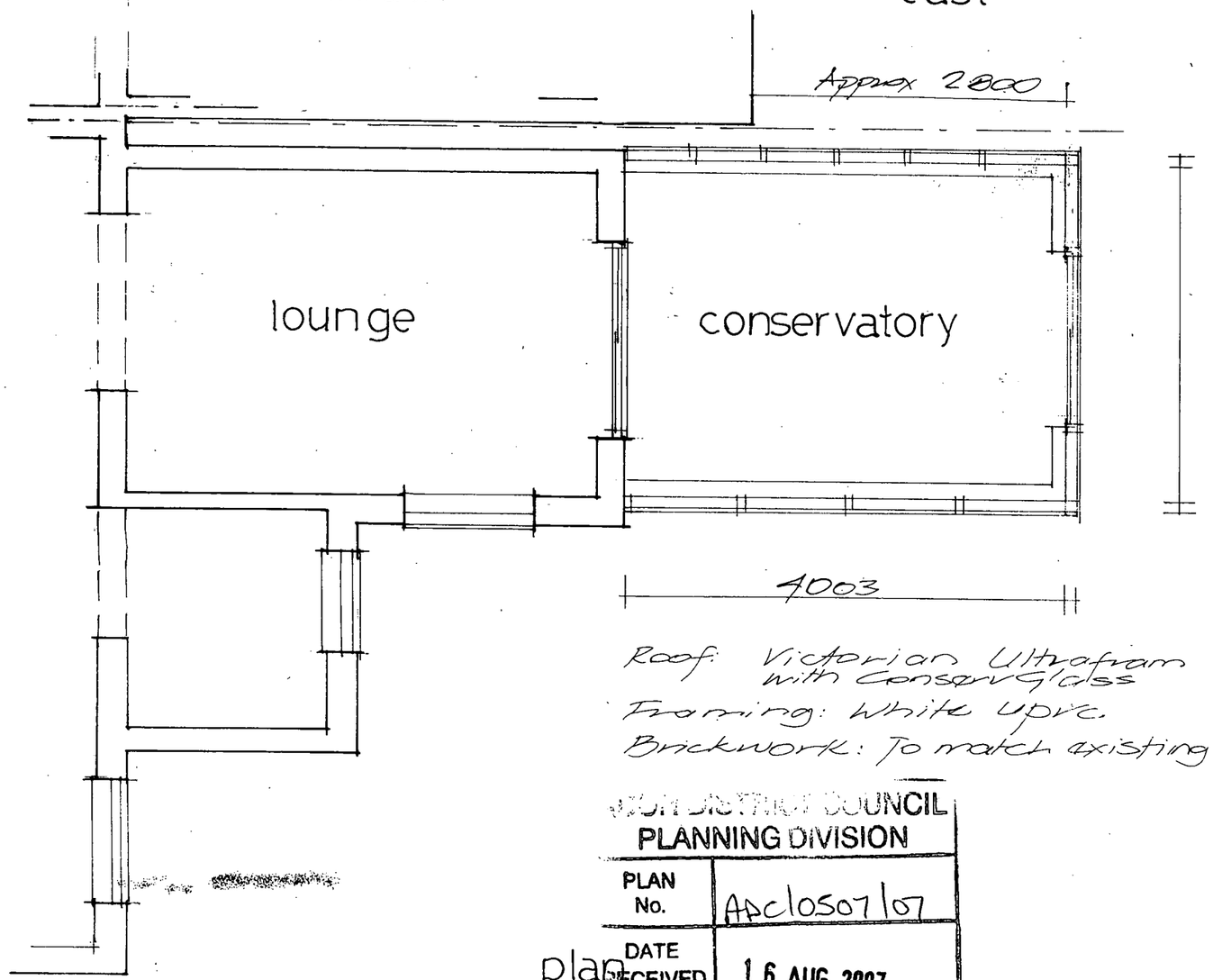

Roof: Victorian Ultraframe with Conserv Glass
Framing: White UPVC.
Brickwork: To match existing

DISTRICT COUNCIL
PLANNING DIVISION
PLAN No. APC/0507/07
DATE RECEIVED 16 AUG 2007
plan

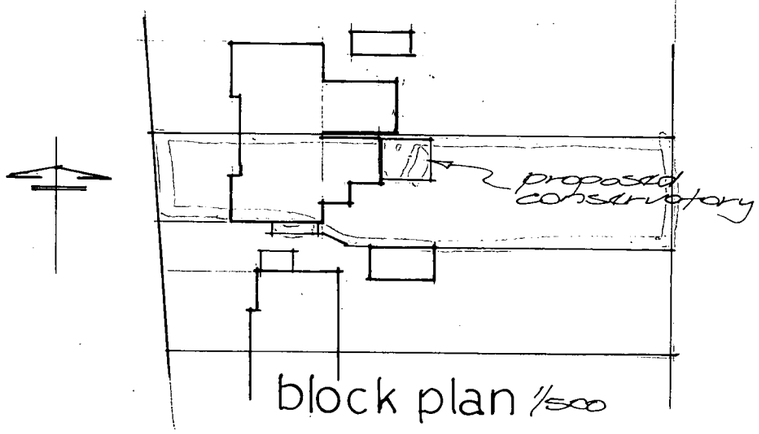

block plan 1/500

proposed conservatory
38, ALANDALE ROAD,
SOMPTING
for Mr & Mrs. A. Ruff
Scale 1:50 & 1:100
Date August 2007

R.V. Roberts
Worthing 506650

for
Messrs Mopfelaf
Insulations Ltd.

plan no: 4490