ADUR DISTRICT COUNCIL

Adur District Council

Town and Country Planning Act 1990

Office use
App ADC/0511/07
Date Rc 17 AUG 2007
Fee £135

Householder's planning application form

Use this form to apply for planning permission to extend or alter your house or flat, to build a garage or other structure on your property or to create access for a vehicle onto a classified road (please read note 9).

Please read the notes before you fill in this form.

1 Please give the address of the property to be altered or extended.

34, COKEHAM LANE,
SOMPTING, LANCING.
WEST SUSSEX. BN15 9UP

2 Type of property (please tick)

Detached House	☐	Terraced House	☐	Other (please give details)	☐
Semi-detached House	☑	Flat	☐	[redacted]	

3 Please describe the development you are applying for.

2 STOREY EXTENSION TO SIDE FORMING 2 BEDROOMS ON FIRST FLOOR AND KITCHEN/DINING EXTENSION ON GROUND FLOOR

4 Applicant (in block capitals)

Full name :	S. STILLWELL
Address (including postcode):	34 COKEHAM LANE, SOMPTING, LANCING WEST SUSSEX BN15 9UP
Phone Number:	
Home	[redacted]
Work:	/
Extension:	/
Fax Number:	/

Agent (if any)

Full name :	LIAM CONWAY
Address (including postcode):	"TREVELYAN" SHIRLEY DRIVE OFFINGTON WORTHING. W. SUSSEX BN14 9AX
Phone Number:	
Home	[redacted] 045
Work:	0903. 262045
Extension:	/
Fax Number:	/

5 Please enclose four copies of this form and four sets of plans.
Please number

	Plan number	Scale
Location plan	DRG. No 0408-07	1:1250
Block plan	"	1:500
Floor plan	"	1:100
Elevations	"	1:100
Other	/	/

6 Will the development involve cutting down any trees? Yes ☐ No ☑
If "Yes", please show these clearly on the block plan.

7 Will the development (including any new or altered access affect a public footpath or any other public right of way? Yes ☐ No ☑

8 Does this application require a fee? (See note 3) Yes ☑ No ☐

If "No", please tick the option that applies (See note 3) A ☐ B ☐ C ☐

If "Yes", please state the fee enclosed (See note 4) £135-00

Signature: [redacted] Date: 15.08.2007

Please print your name: LIAM CONWAY

Certificate under Article 7 of the Town and Country Planning (General Development Procedure) Order 1995

If anyone else owns the land or part of it, you must fill in Certificate B, which you can get from the Planning Section. You must also tell the owner of the land about this application by serving a notice on them. If you own all of the land, you must fill in Certificate A below.

Certificate A

I confirm that:

- Nobody except the applicant was an owner of any part of the land involved at the beginning of the period of 21 days before the date of this application; and
- none of the land this application relates to is an agricultural holding or part of an agricultural holding.

Signature: [redacted] Date: 15.08.2007

Please print your name: LIAM CONWAY

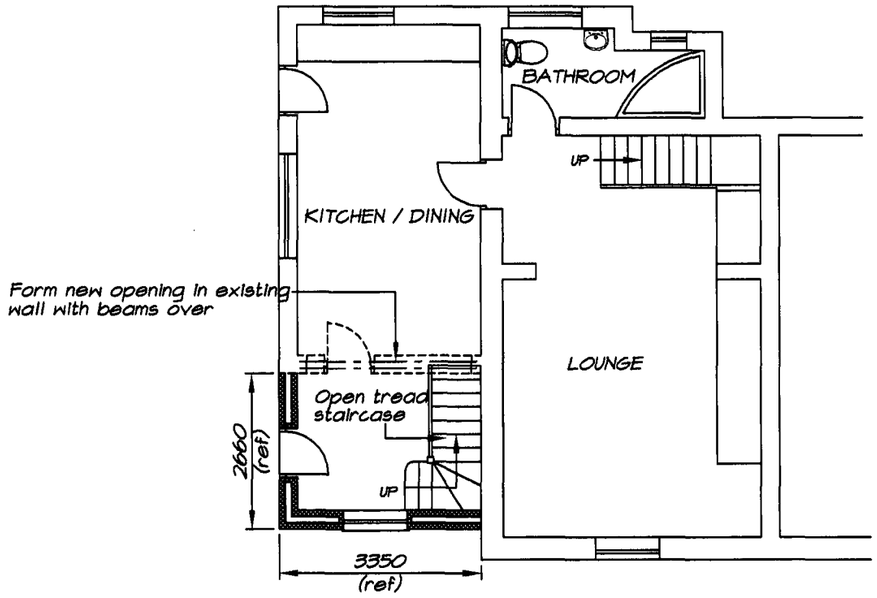

GROUND FLOOR PLAN

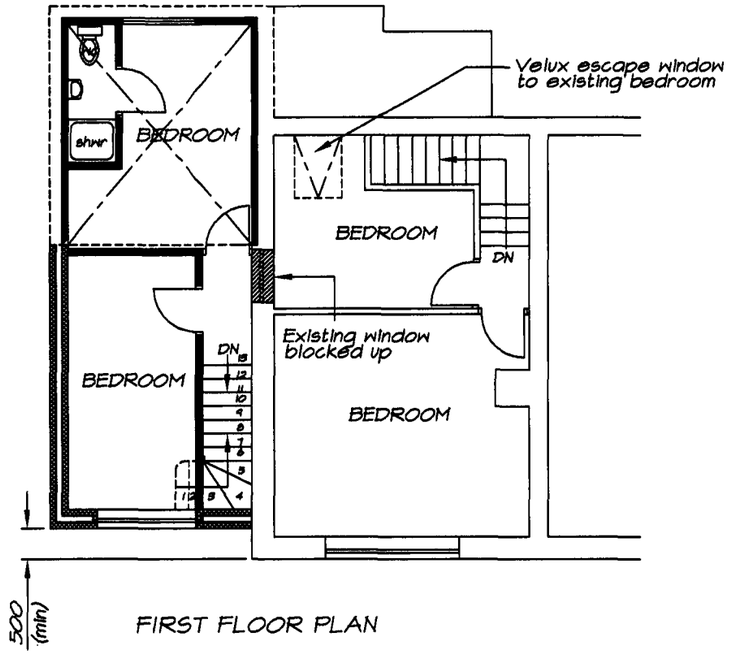

FIRST FLOOR PLAN

DUR DISTRICT COUNCIL
PLANNING DIVISION
PLAN No. ADC/0511/07
DATE RECEIVED 17 AUG 2007

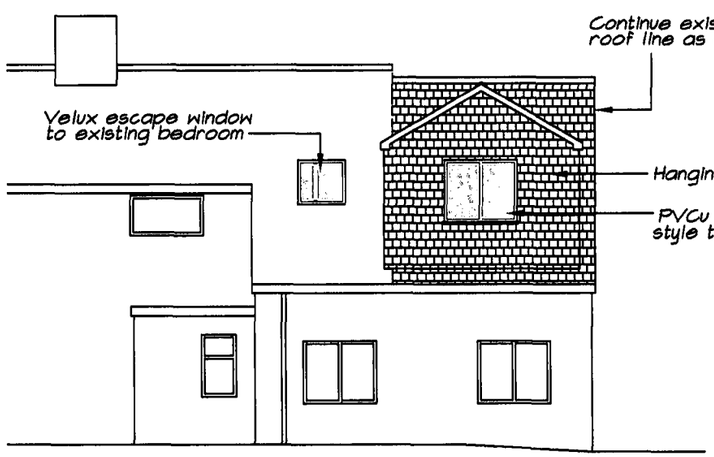

REAR ELEVATION



SIDE ELEVATION

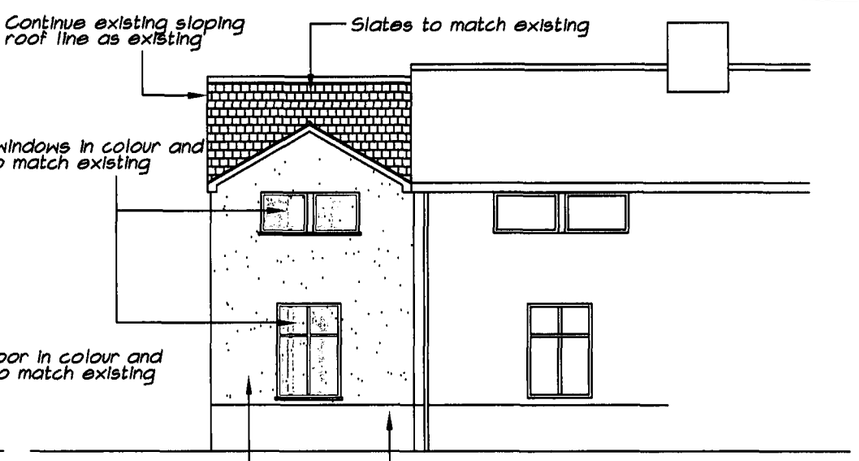

FRONT ELEVATION

PROPOSED PLANS AND ELEVATIONS

PLANNING APPLICATION Applicant. S. Stillwell, Esq.		PROPOSED 2 STOREY EXTENSION TO SIDE 34, COKEHAM LANE, SOMPTING, WEST SUSSEX.
drawing date AUG/07	scale 1:100	
drawn by TCS	checked LPC	
revision	DRG. NO. 0408-07	issue

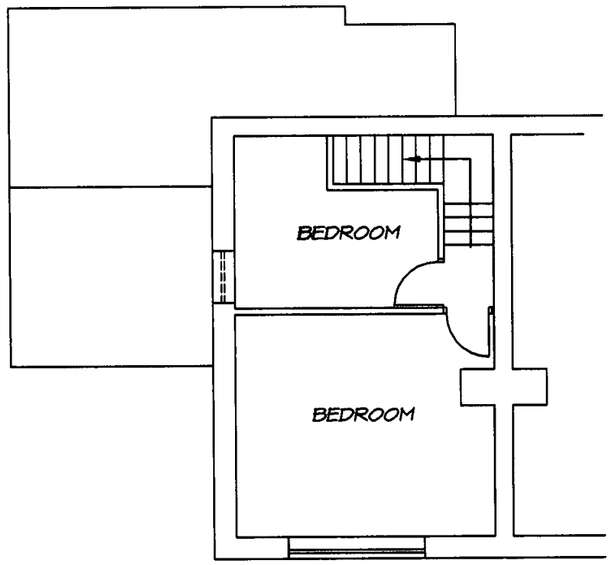

FIRST FLOOR PLAN

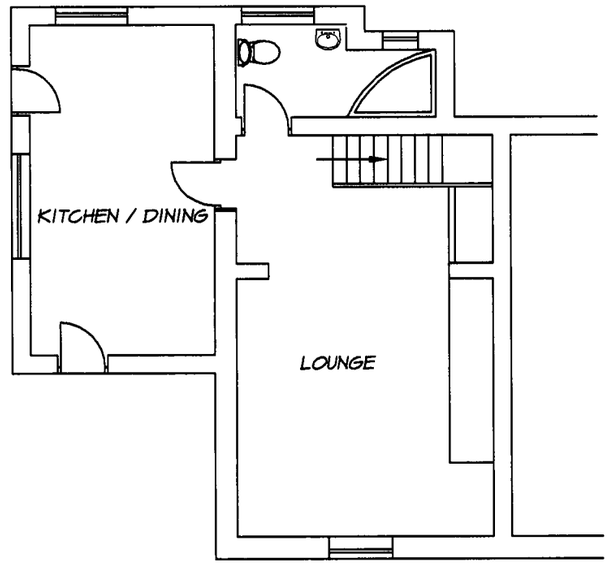

GROUND FLOOR PLAN

ARUN DISTRICT COUNCIL
PLANNING DIVISION
PLAN No. ADC/0511/07
DATE 17 AUG 2007



SIDE ELEVATION



FRONT ELEVATION

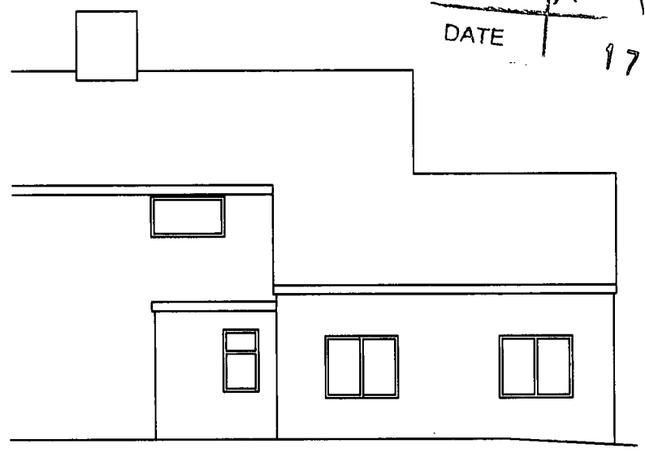

REAR ELEVATION

EXISTING PLANS AND ELEVATIONS

PLANNING APPLICATION		PROPOSED 2 STOREY EXTENSION TO SIDE 34, COKEHAM LANE, SOMPTING, WEST SUSSEX.
drawing date AUG/07	scale 1:100	
drawn by TCS	checked LPC	
revision	DRG. NO. 0408-07	Issue

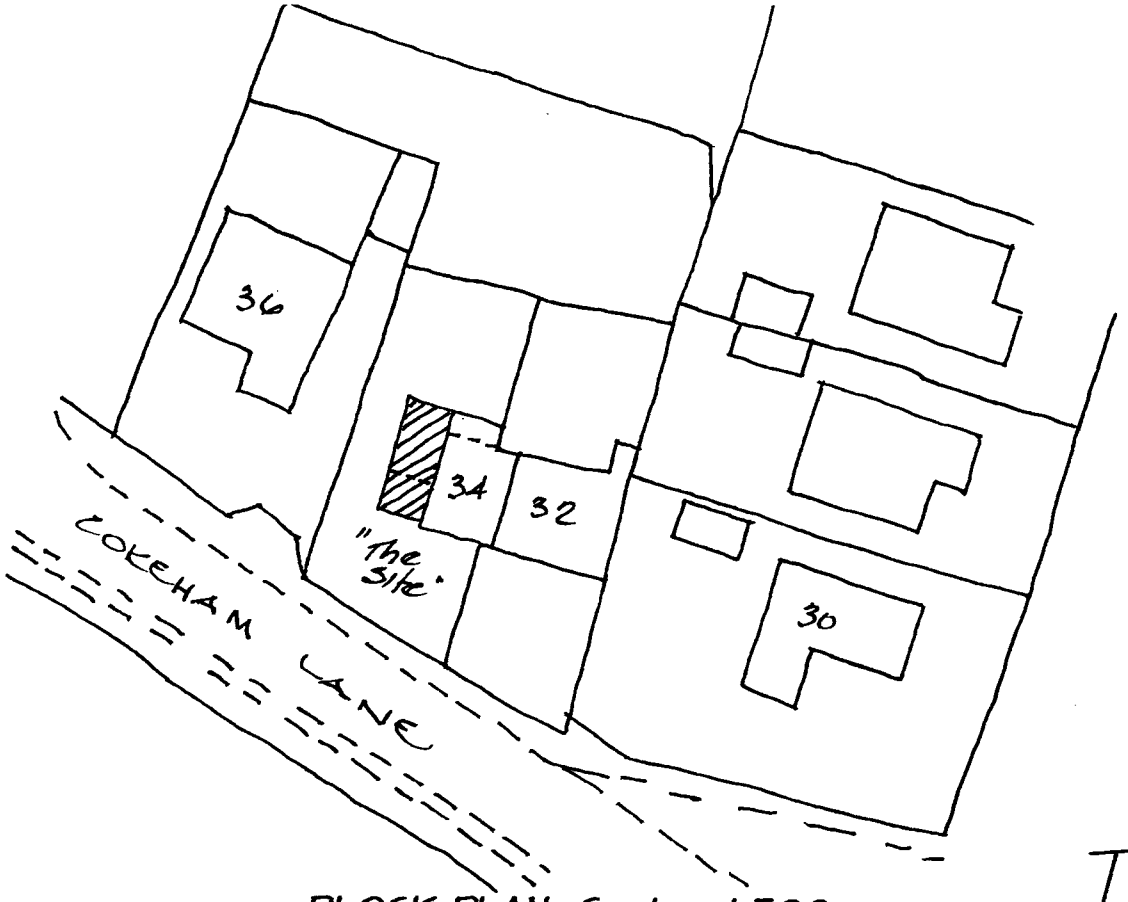

BLOCK PLAN Scale : 1:500

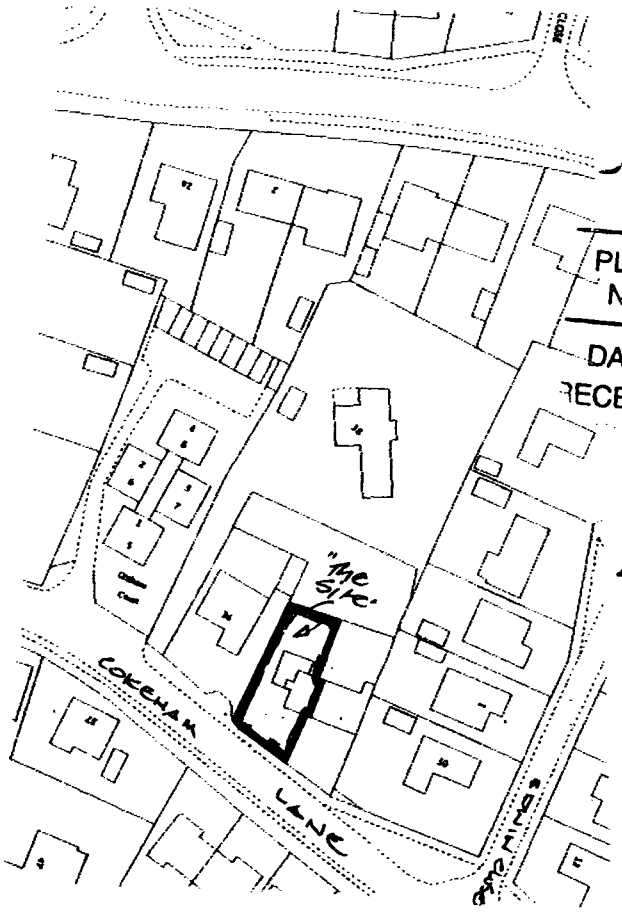

SITE PLAN Scale : 1:1250

PLANNING DIVISION
PLAN No. ADC/0511/07
DATE RECEIVED 17 AUG 2007