

WEST (SIDE) ELEVATION scale 1:100

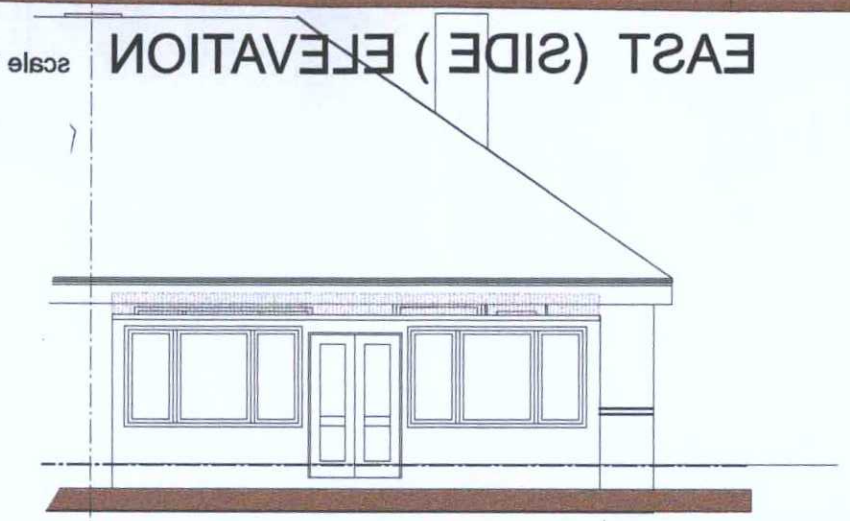

EAST (SIDE) ELEVATION scale 1:100



REAR (SOUTH) ELEVATION scale 1:100

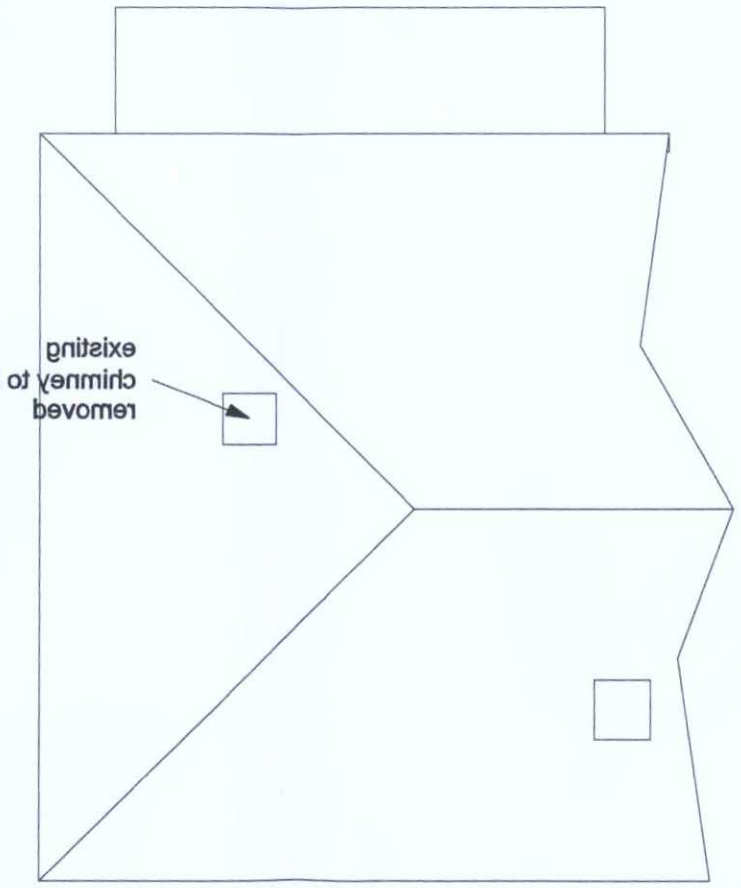

ROOF PLAN scale 1:100

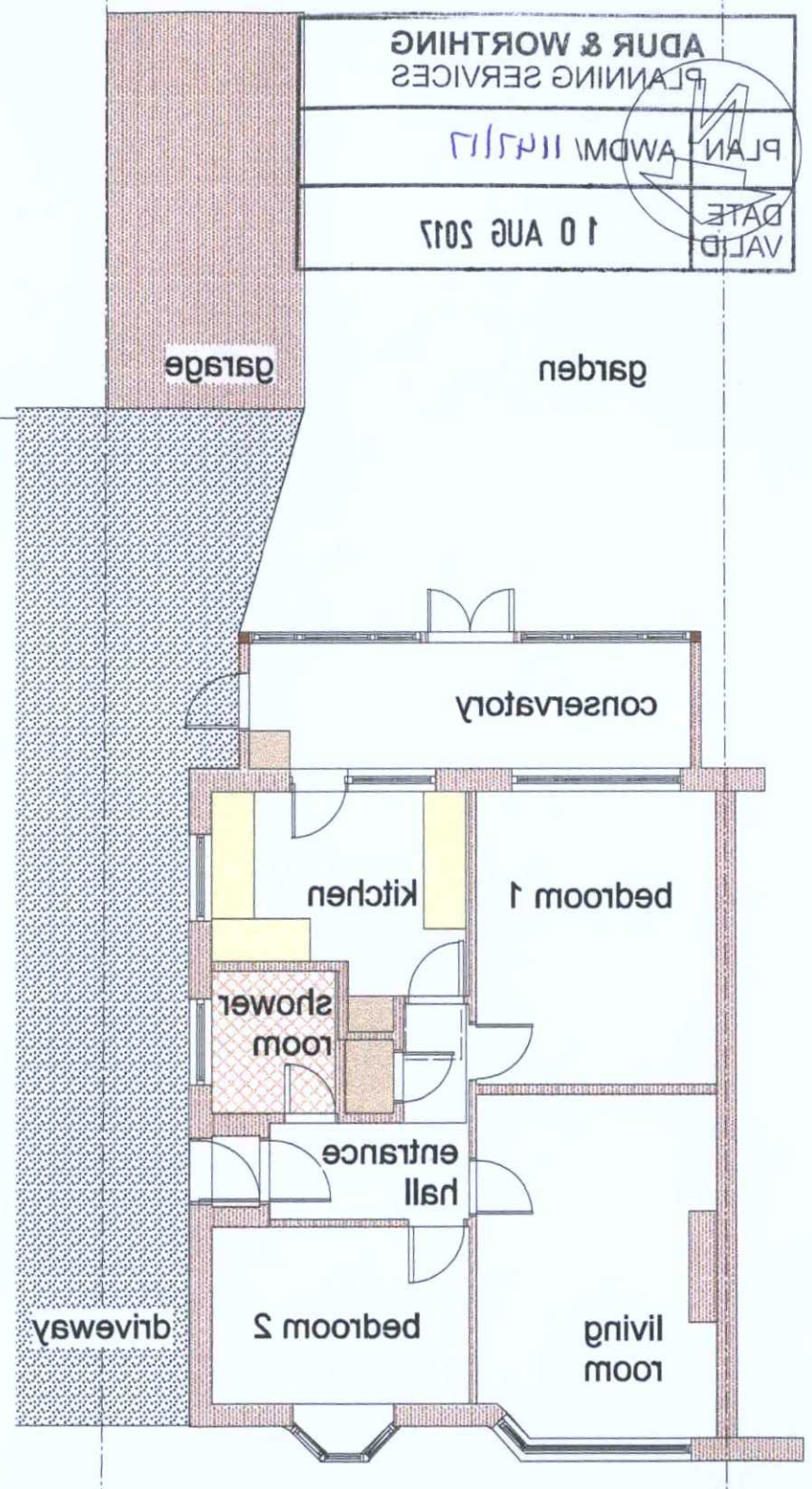

GROUND FLOOR PLAN scale 1:100

0 1 2 3 4 5 6 7 8 9M

NORTH (FRONT) ELEVATION scale 1:100

rev A Jun 17 east elevation shown

ADUR & WORTHING
PLANNING SERVICES

PLAN\ AWDM\ 1172\17

DATE VALID 10 AUG 2017

Richard Goodson Practice
CHARTERED ARCHITECT & DESIGNER

20 Nelson Close Sompting LANCING West Sussex BN15 0LY tel: 01903 761263
www.RichardGoodsonPractice.co.uk email: richard@RichardGoodsonPractice.co.uk

project
PROPOSED LOFT CONVERSION AND SINGLE STOREY
EXTENSION AT 3 PARK ROAD SHOREHAM BN43 6PF
for Ms F Block & Ms K Metcalf

Type
SURVEY AS EXISTING

Title
PLANS AND ELEVATIONS

date	scale	drawn by	drawing no.
JUN 17	1:100	REG	1724/S1 A