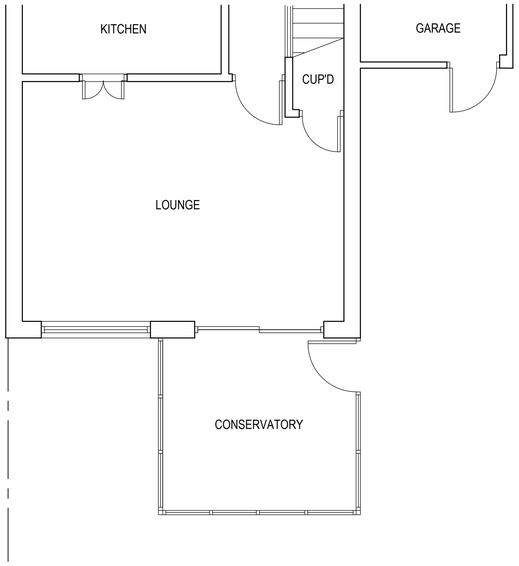

PART GROUND FLOOR PLAN EXISTING 1:50

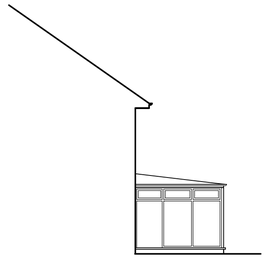

NORTH ELEVATION EXISTING 1:100



WEST ELEVATION EXISTING 1:100

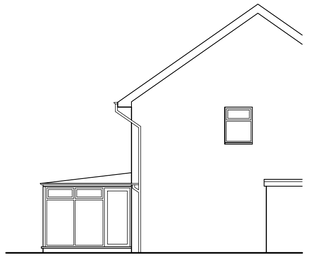

SOUTH ELEVATION EXISTING 1:100

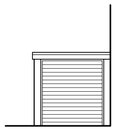

EAST ELEVATION EXISTING 1:100

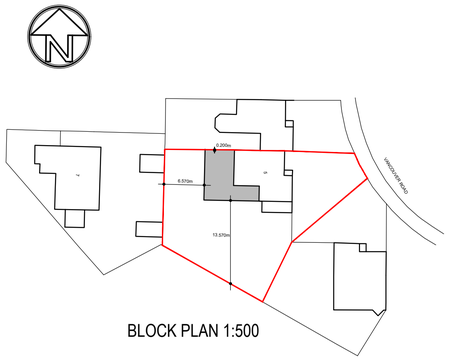

BLOCK PLAN 1:500



LOCATION PLAN 1:1250

© Crown copyright 2019 Ordnance Survey 100054135

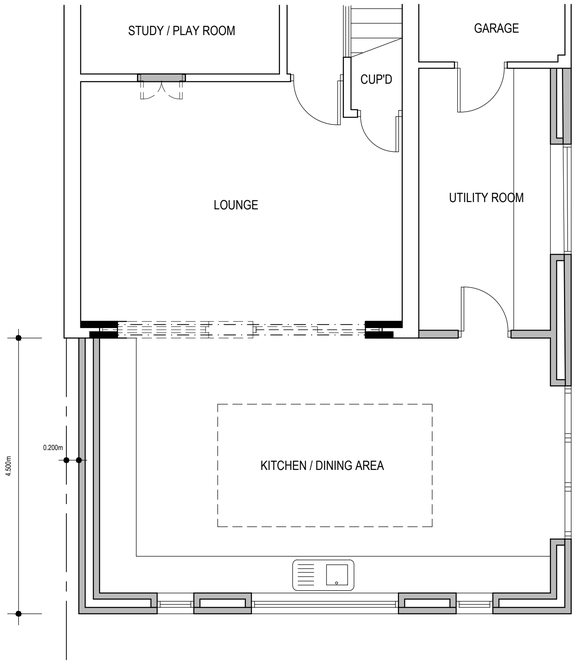

PART GROUND FLOOR PLAN PROPOSED 1:50



PART ROOF PLAN EXISTING 1:100

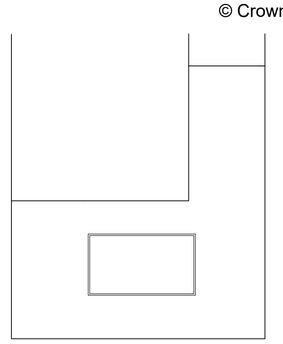

PART ROOF PLAN PROPOSED 1:100

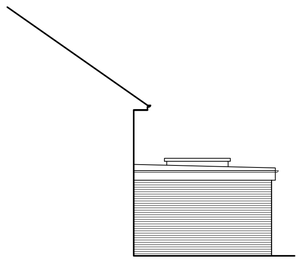

NORTH ELEVATION PROPOSED 1:100

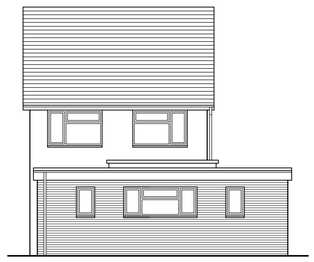

WEST ELEVATION PROPOSED 1:100

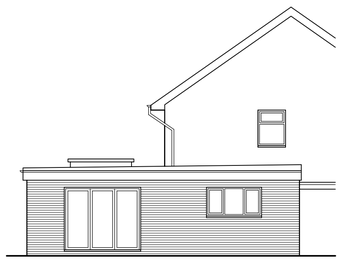

SOUTH ELEVATION PROPOSED 1:100

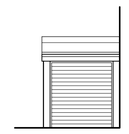

EAST ELEVATION PROPOSED 1:100

DO NOT SCALE FROM THIS DRAWING EXCEPT FOR PLANNING APPLICATION PURPOSES. ALL DIMENSIONS TO BE CHECKED ON SITE PRIOR TO COMMENCEMENT OF WORK. ALL DIMENSIONS RELATING TO SUB-CONTRACTORS OR SUPPLIERS WORK MUST BE CHECKED AND AGREED BETWEEN THE CONTRACTOR AND THE SUB-CONTRACTORS AND SUPPLIERS.
ALL DIMENSIONS ARE IN MILLIMETRES. IF IN DOUBT ASK.
ALL WORKS OR MATERIALS INDICATED ON THE DRAWING ARE TO BE TO THE LATEST BRITISH STANDARDS AND ARE TO BE CARRIED OUT IN ACCORDANCE WITH THE RELEVANT CODES OF PRACTICE OR RECOGNISED TRADE ASSOCIATION RECOMMENDATIONS AND PUBLICATIONS.
THIS DRAWING TO BE READ IN CONJUNCTION WITH ALL RELEVANT DRAWINGS AND SPECIFICATIONS OF OTHER CONSULTANTS.
ANY DISCREPANCIES TO BE BROUGHT TO THE ATTENTION OF THE PROJECT MANAGER.

REV	DRAWN	DATE	DESCRIPTION
B	ST	June 2025	Dimension to boundary confirmed.
A	ST	02.04.25	Existing and Propsed East Elevation Added.

CLIENT	Ashley Hunter
SITE ADDRESS	5 Vancouver Road Worthing West Sussex BN13 2SN
DRAWING TITLE	Proposed Extension and Alterations Existing Plans and Elevations Proposed Plans and Elevations Location Plan
SCALE	1:50, 1:100, 1:1250 and 1:500 @ A1
DATE	December 2024
REFERENCE	5 Vancouver Road
DRAWING No.	001 REV. B

Tel: 07824663762
Email: sptconstructionconsult@gmail.co

SPT CONSTRUCTION CONSULTANCY LTD