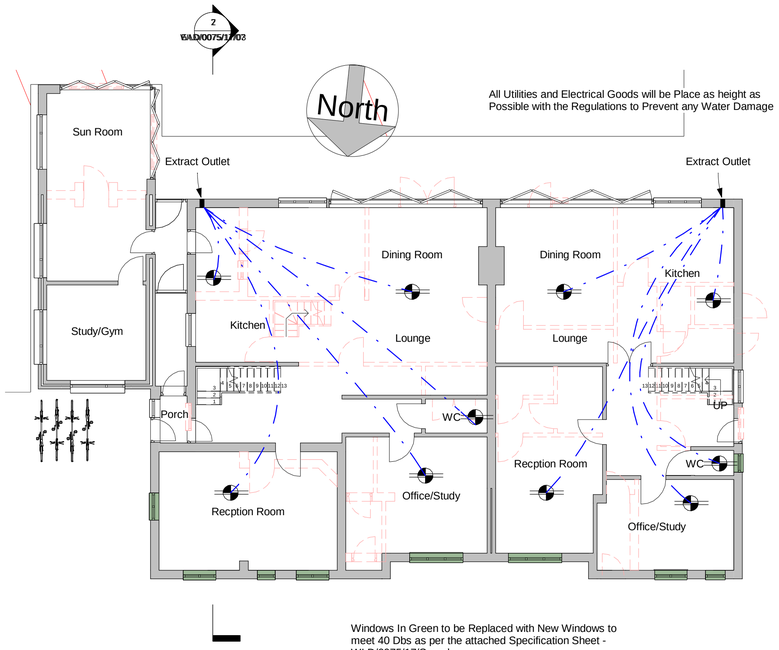

1 Ground Level
1 : 100

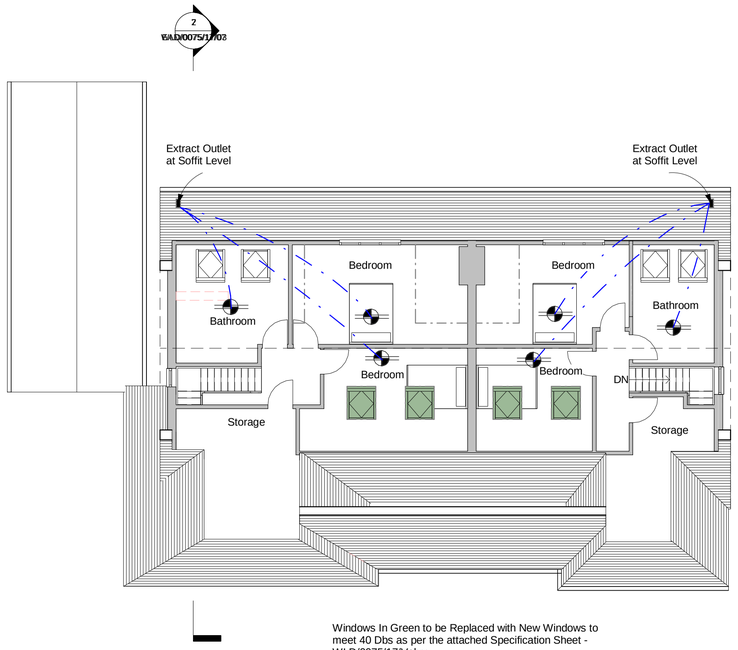

2 First Floor
1 : 100

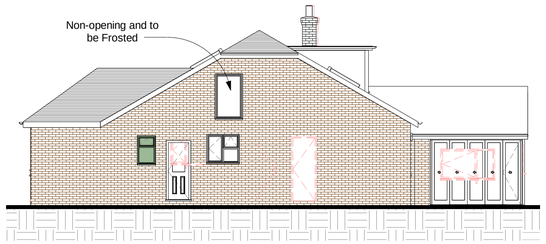

3 Side (West) Elevation
1 : 100



4 Rear (South) Elevation
1 : 100

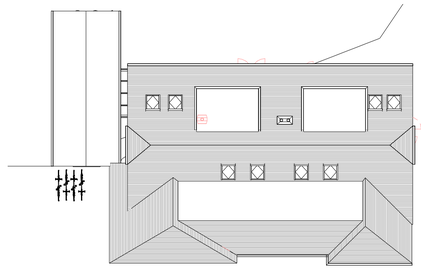

8 Roof Plan
1 : 200



5 Front (North) Elevation
1 : 100

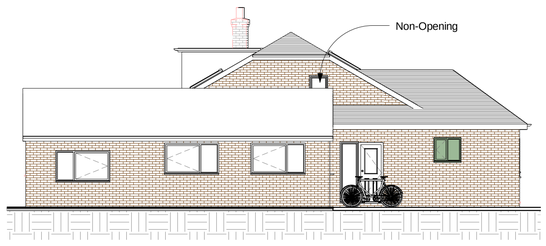

6 Side (East) Elevation
1 : 100

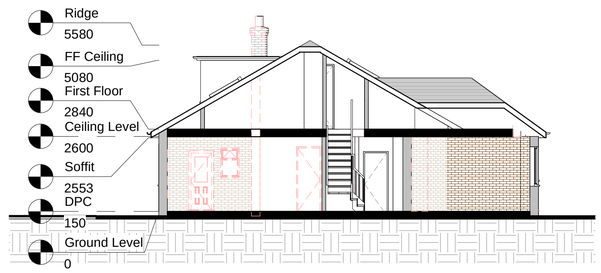

7 Section A-A
1 : 100

0m 2m 4m 6m 8m 10m

VISUAL SCALE 1:100 @ A1

Notes:

1. THE COPYRIGHT OF THIS DRAWING IS VESTED IN WARWICK LANE DEVELOPMENTS AND IT MAY NOT BE REPRODUCED IN WHOLE OR PART OR USED FOR THE MANUFACTURE OF ANY ARTICLE WITHOUT THE EXPRESS PERMISSION OF THE COPYRIGHT HOLDERS.

2. WORK TO FIGURED DIMENSIONS ONLY.

3. THIS DRAWING IS TO BE READ IN CONJUNCTION WITH ALL RELEVANT ARCHITECT'S, SERVICE ENGINEER'S AND WARWICK LANE DEVELOPMENTS DRAWINGS AND SPECIFICATIONS.

Legand

	Proposed Cavity Wall
	Demolish All Indicated in Red
	Proposed Stud Partition
	Foundations
	Extractor Unit
	Ducting

Legend
1 : 50

F	Ventilation and New Windows to meet DBS		20/11/18
E	Ventilation and New Windows to meet DBS		31/07/18
D	Amendment to Rooms		18/06/18
C	Alter Elevation (West)		18/01/18
B	Change of Garage Door to Window		12/01/18
A	Addition of Porch		05/01/18

Revision Number	Revision Description	Issued by	Revision Date

STATUS: PLANNING ISSUE

Warwick Lane DEVELOPMENTS
T 01903 233332 Ext 131 | DF 01903 206 908 | E acp@wld-group.co.uk
1 The Steyne, Worthing, West Sussex, BN11 3DS

CLIENT: Mr A Whibley
1 The Steyne
Worthing
BN11 3DS

SITE ADDRESS:
36-38 Old Shoreham Road
Lancing
BN15 0QT

DRAWING: Relase of Conditions

TITLE: Proposed Plans & Elevations

SCALE AT A1:	DATE:	DRAWN:	CHECKED:
As indicated	31/07/18	AP	
PROJECT NO:	DRAWING NO:		REVISION:
OLD_SHOR	WLD/0075/17/03		F