

LOCATION PLAN Scale 1:1250

N



PROPOSED ROOF PLAN

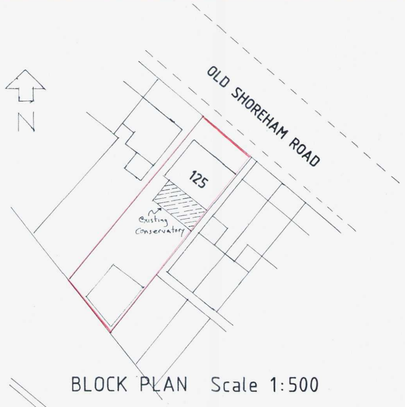

BLOCK PLAN Scale 1:500



PROPOSED SIDE ELEVATION (SE)



PROPOSED REAR ELEVATION

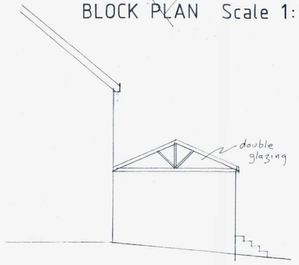

PROPOSED SIDE ELEVATION (NW)

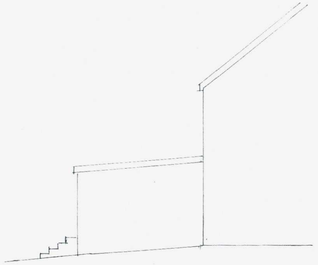

EXISTING SIDE ELEVATION (SE)

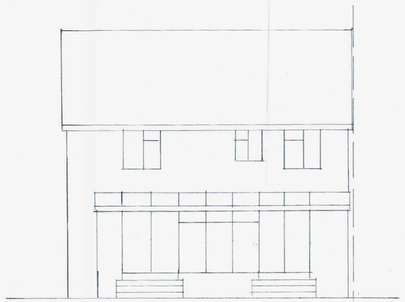

EXISTING REAR ELEVATION

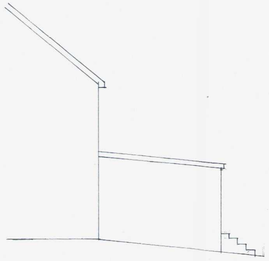

EXISTING SIDE ELEVATION (NW)

1: 500 0 10 20 30 40 50

1: 1250 0 10 20 30 40 50 60 70 80 90 100

1: 100 0 1 2 3 4 5 6 7 8 9 10

Careful inspection is to be carried out prior to the removal of any structural elements to ensure proper and adequate support is provided and maintained by new works.
Any parts of structure covered over or inaccessible have not been inspected and no responsibility is accepted for these areas including underground.
No work to encroach over the boundary of the neighbours property.
All electrics, heating, plumbing and decorations to be altered/extended all to client's choice.
ALL FOUNDATIONS TAKEN ADDITIONAL LOADS ARE TO BE EXPOSED AND CHECKED FOR ADEQUACY AND SUITABILITY FOR GROUND CONDITIONS.
All existing lintels taking additional loads are to be exposed and checked for adequacy on commencement of work and replaced if necessary.

Copyright

John Wright

12 Seamill Park Crescent
Worthing
West Sussex
BN11 2PN

Phone: 01903 205572
Mobile: 07809 205095
Email: johnforplans@yahoo.co.uk

Client: Mr. A. SKINNER

Job Title: 125 OLD SHOREHAM ROAD SHOREHAM BY SEA

ADUR & WORTHING PLANNING SERVICES
PLAN AWDM/ 1580/15
DATE VALID 30 OCT 2015

Drawing Title: REPLACEMENT ROOF TO EXISTING CONSERVATORY

Scale: 1:100

Date: Oct. 2015

Drawn by: JW

Drg No. JW/15/086

Rev.

Paper Size A1