ADUR
DISTRICT COUNCIL

Application For Planning Permission

TOWN AND COUNTRY PLANNING ACT, 1990

4 copies of this form required, together with plans and appropriate fee.
All measurements are to be given in metric.
If site relates to Lancing or Sompting, please submit 5 copies.

Form Ref. No. 186665

FOR OFFICIAL USE ONLY
Appl. No. AOC/00276
Date Received 10 JAN 2007
Fee 195.
Rem. List

Applicant's Details

Title	
Forenames	
Surname or Company/ Organisation	CLC Properties Ltd
Telephone	
Email	
Do you have an agent?	Yes

Address	Unit 1
	Centenary Industrial Estate
	Hughes Road
	Brighton
	Sussex
Postcode	BN2 4AW

Agent's Details

Title	
Forenames	
Surname	PRP Architects
Telephone	01273 330929
Email Address	pedrogreen7@hotmail.com

Address	7 The Green
	Barrowfield Drive
	Hove
	Sussex
Postcode	BN3 6TH

Application Type

(a) Full planning permission (including changes of use) YES

(b) Outline planning permission NO

If 'Yes', state those matters to which this application relates (tick where appropriate)

- (i) Layout ☐
- (ii) Scale ☐
- (iii) External Appearance ☐
- (iv) The means of access ☐
- (v) Landscaping of the site ☐

(c) Renewal of a temporary permission

If 'Yes', state the Date
and Permission Application
and the Condition Number

(d) Permission for retention of building or continuance of use without complying with a condition imposed on a planning permission

If 'Yes', state the Date
and Permission Application
and the Condition Number

(e) Permission to develop land without complying with a condition imposed on a planning permission

If 'Yes', state the Date

and Permission Application

and the Condition Number

Land Details

Full address or location of the land to which this application relates

78 Brighton Road
Lancing
Sussex

Does the applicant own or control any adjoining land? No

If 'Yes', this land must be edged blue on the location plan

Area of site (Hectares) 0.04

Dimensions of the application site and distances from the new buildings to boundaries must be clearly indicated on plans

Proposal Details

For Residential Developments, please enter the number of units (flats, bungalows, houses) - for a Change of Use that REDUCES the number of units, please enter a negative(-) number. 3

Description of proposed development: Erection of 3 terraced town houses with integral garages

(If residential development, state type if known, e.g. houses, bungalows, flats)

State whether the proposal involved:-

(i) New building(s) or structure(s) Yes

(ii) Alteration or extension of building(s) No

(iii) Construction of a new *vehicular* access to a highway No

Construction of a new *pedestrian* access to a highway No

(iv) Alteration of an existing *vehicular* access to a highway Yes

Alteration of an existing *pedestrian* access to a highway Yes

(v) Closure of existing access No

(vi) Change of use only No

Is there to be any 'furniture' placed on a street/highway? No

Use of Land

Particulars of **Use** of Building or Land: Please State

Present use: Vacant

If vacant, the last use: Single detached dwelling

Additional Information

(a) Is the application for industrial, office warehousing, storage, shopping, commercial purposes or places of public assembly? No

(b) Is the application for the winning or working of minerals? No

(c) Is the application for an agricultural dwelling or building? No

(d) Does the proposed development involve the demolition of any residential units? Yes

If 'Yes', how many units? 1 Please indicate their position on plans

(e) Does the proposed development involve the felling of any trees? No If 'Yes', indicate their position on plans

(f) Does the proposed development involve any public right of way within the site? No If 'Yes', indicate their position on plans

(g) Does the proposed development involve demolition or alteration of a building or Special Architectural or Historic interest or demolition within a Conservation Area? No

If 'Yes', a separate application for **Listed Building Consent** or **Conservation Area Consent** may be necessary

(h) (i) How will surface water be disposed of? to soakaways

(ii) How will foul sewage be disposed of? to main sewer (e.g. mains, cesspit, etc.)

(i) Is there to be any 'furniture' placed on the street/highway? No

Process Description

Additional information required in respect of applications for Industrial, Office, Warehousing, Storage, Shopping, Rest and Nursing Homes, Commercial Purposes or Places of Public Assembly.

In the case of industrial development, give a description of the processes to be carried on and of the end products, and the type of plant or machinery to be installed. Please relate your answer to the 'Floor Areas & Uses' section.

Details of Proposal

Is the proposal related to an existing use on or near the site?

If 'Yes', please explain the relationship

Is this a proposal to replace existing premises in this area or elsewhere which have become obsolete, inadequate or otherwise unsatisfactory? ☐

If 'Yes', please give details including gross floor area of such premises and state your intentions in respect of those premises.

Details of Floor Areas and Uses - please specify in square metres

	Existing Floor Space or use (if any)	Proposed New Floor Space or use	Total Floor Space (Allow for any space lost)
What is the amount of industrial floor space?			
What is the amount of office floor space?			
What is the amount of retail floor space?			
What is the amount of storage or warehousing floor space?			
Other Use 1 (please specify)			
Other Use 2 (please specify)			
TOTALS			

Other Uses 1 or Comments/Information

Details of Staff	Office		Industrial		Other	
	Male	Female	Male	Female	Male	Female
(i) **Number of staff in existing premises on the site**						
(ii) **How many new staff will be employed on the site as a result of the development?**						
(iii) **If you propose to transfer staff from other premises, please give details of the numbers involved***						

*and details of the premises affected.

Premises Details

In the case of restaurants, hotels, public houses, theatres, cinemas, meeting halls, Rest and Nursing homes, etc., please specify:

Type of Business

Public floor space (Total)

Seating capacity

Bar floor area (sq.m)

Single bedrooms

Double bedrooms

Parking & Traffic

What provisions have been made for parking, loading and unloading of vehicles within the curtilage on the site?

State number of car spaces

and Lorry spaces

What is the estimated vehicular traffic flow to the site during a normal working day?
Please include all vehicles

Separately specify those used by employees driving to work:

Waste

What is the nature of disposal of any trade effluents or trade refuse?

What is the volume of any trade effluents or trade refuse?

and the proposed means of disposal of any trade effluents or trade refuse?

Will the proposed use involve the use or storage of any hazardous substances?

If 'Yes', please indicate

Plans

List of drawings and plans submitted as part of the application - indicate drawing numbers and scales.
4 sets of all drawings are required.
Additional copies in respect of major applications will assist in determination of such applications.
All measurements are to be given in metric (89/617 EEC Directive).

Plan / Drawing	Number	Scale
90602	03	1 : 100

Fees

If a fee is submitted, please give the amount £795.00 Calculated Fee £795.00

I/WE APPLY FOR PLANNING PERMISSION AS DETAILED ABOVE ☑ Tick to agree to this statement.

Sig[redacted] CLC Properties Ltd

On behalf of: (Insert applicant's name if signed by agent)

Certificate

Certificate under Section 65 of the Town and Country Planning Act 1990 (Article 7 of the T & CP (General Development Procedure) Order 1995. **N.B.** A signed certificate MUST accompany this application. If the applicant is the sole owner (a) the following certificate should be completed and signed.
'Owner' means a person having a freehold interest or tenancy the unexpired term of which was not less than 7 years

Certificate A

I certify that:
on the day 21 days before the date of the accompanying application nobody, except the applicant, was the owner of any part of the land to which the application relates.
None of the land to which the application relates is or is part of an agricultural holding.

Do you agree to these statements? Yes

OR

[ ] given requisite notice to every person other than [ ] who, on the day 21 days before the date of the application was a tenant of an agricultural holding on all or part of the land to which the application relates, as follows

Name of Tenant	Address at which Notice was served	Date on which Notice was served

Do you agree to these statements? [ ]

Signe[redacted] Date: [redacted]

On behalf of: CLC PROPERTIES LTD. 5/01/07.

architects & interior designers

7 The Green
Hove
East Sussex BN3 6TH
Telephone: 01273 330929 Fax: 01273 507236

DUH DISTRICT COUNCIL
PLANNING DIVISION
PLAN NO. A0c/00271/07
DATE RECEIVED 10 JAN 2007

78, Brighton Road. Lancing

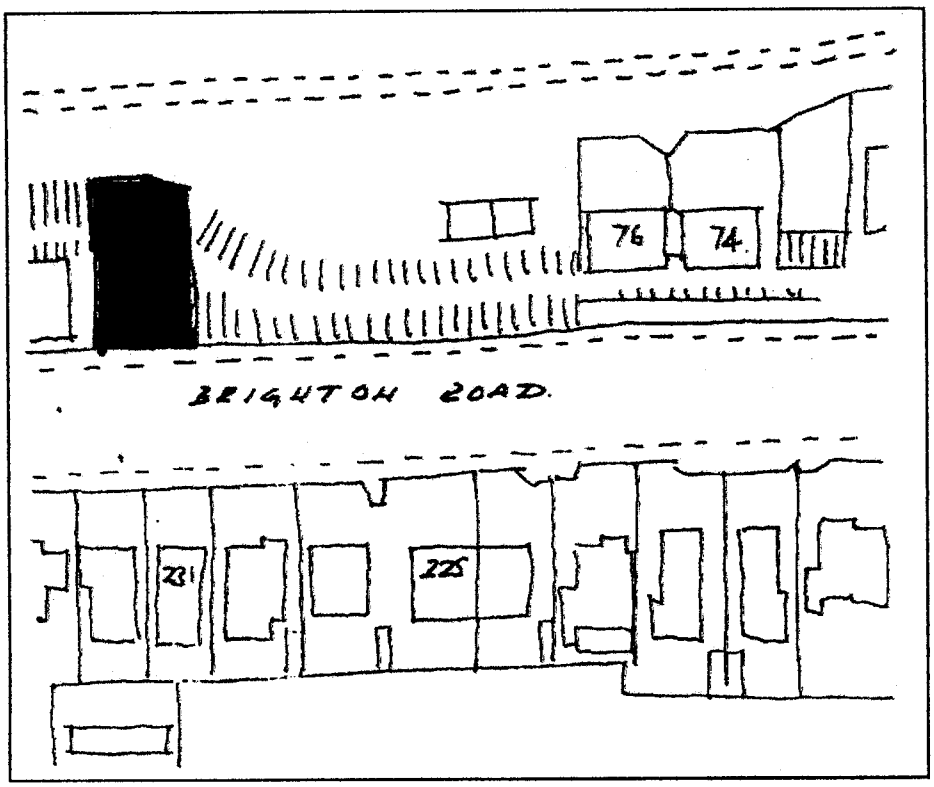

Location Plan Scale 1: 1250



NORTH ELEVATION

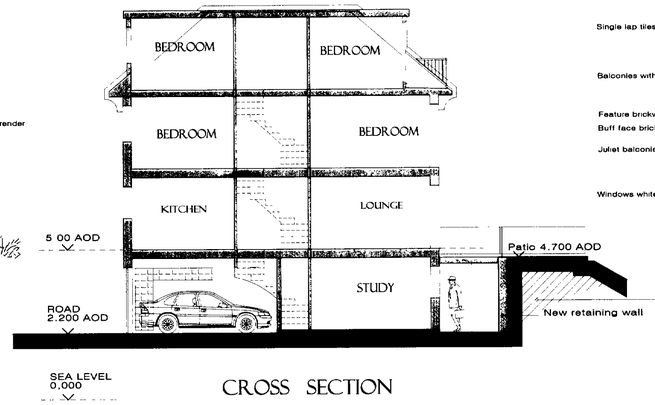

CROSS SECTION



SOUTH ELEVATION



WEST ELEVATION

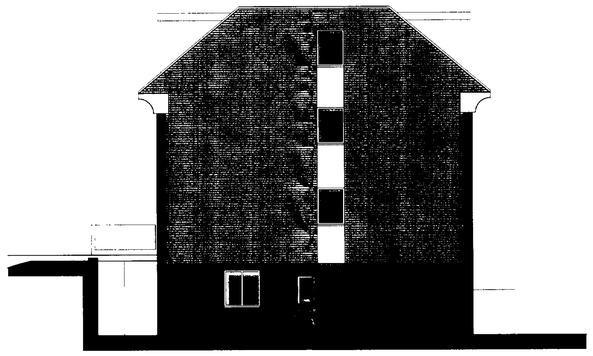

EAST ELEVATION

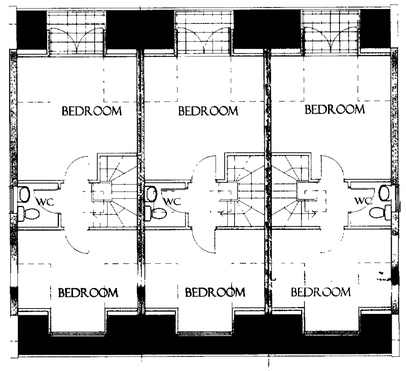

THIRD FLOOR (ROOF)

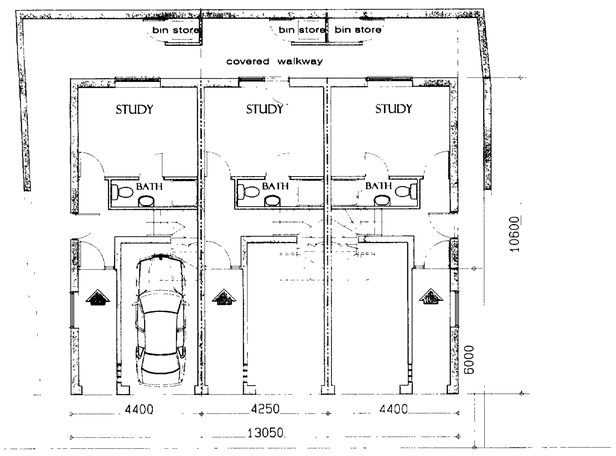

GROUND FLOOR

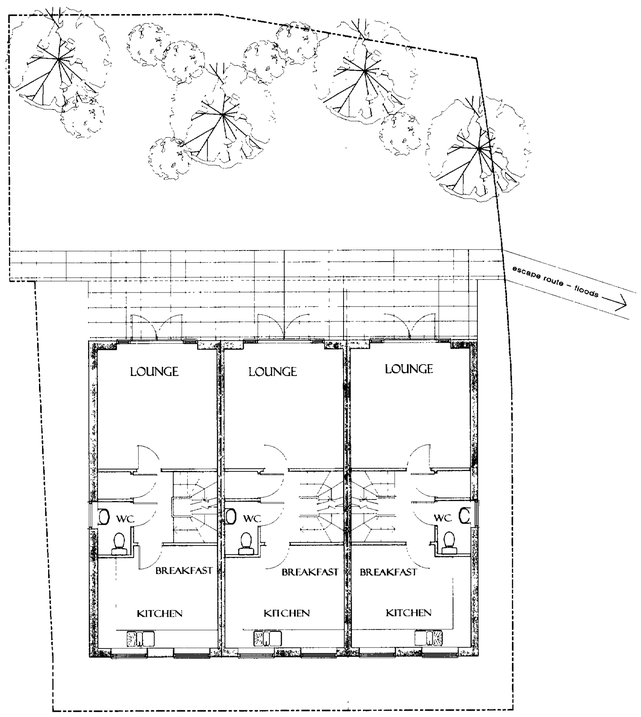

FIRST FLOOR & SITE PLAN

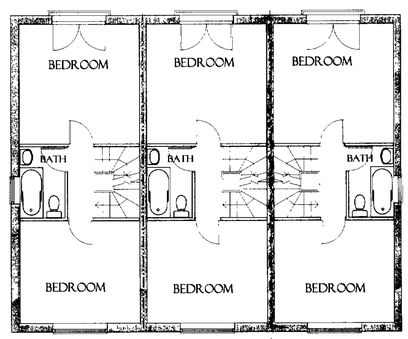

SECOND FLOOR

© This drawing is protected by copyright and may not be copied or reproduced in any way without the express permission in writing of PRP architects.

DISTRICT COUNCIL
PLANNING DIVISION
PLAN No. A06/0027/07
DATE RECEIVED 10 JAN 2007

ARCHITECTS
7, The Green, Nave,
East Sussex BN8 6TH
tel 01273 330929

project: 3 TOWN HOUSES
PLANNING PROPOSALS

location: 78, BRIGHTON ROAD, LANCING

date	job No.	dr'g. No.
12/06	90602	03
scale 1/100		