Form Ref. No. 190267

ADUR
DISTRICT COUNCIL

[redacted]

Town and Country Planning Act 1990
Householder Planning Application

Use this form to apply for planning permission to extend or alter your house or flat, to build a garage or other structure on your property or to create access for a vehicle onto a classified road (please read note 9).

Please read the notes before you fill in this form.

1 Please give the address of the property to be altered or extended

27 Culver Road
Lancing
West Sussex
BN15 9AX

ADUR DISTRICT
PLANNING
PLAN No AWC/0035/07
DATE RECEIVED 17 JAN 2007

2 Type of property

Other

3 Please describe the development you are applying for.

Two dormer windows to front elevation [redacted]

4 Applicant (in block capitals)

Name

Mr
J
Waters

Address

27 Culver Road
Lancing
BN15 9AX
WEST SUSSEX

Telephone

[redacted]

Fax

Email

Agent (if any)

Full Name

Wayne Gander MCIAT

Address

98 Durrington Lane
Worthing
West Sussex
BN13 2RQ

Telephone

01903 694817

Fax

[redacted]

Email

wayne@wgander.freeserve.co.uk

5 Please enclose four copies of this form and four sets of plans.
Please number your plans and write the numbers and scales against the titles here.

	Plan Number	Scale
Location Plan	01	1:1250
Block Plan	01	1:500
Floor Plan	01	1:50
Elevations	01	1:100
Other		

6 Will the development involve cutting down any trees? No
If "Yes", please show these clearly on the block plan.

7 Will the development (including any new or altered access) affect a public footpath or any other public right of way? No

8 **Does this application require a fee?** Yes
(See note 3)

If "No", please choose the option that applies
(See note 3)

If "Yes", please state the fee enclosed £ 135.00
(See note 4)

Signature: [redacted] **Date:** 15/1/07

Please print your name: WAYNE GANDER

Certificate under Article 7 of the Town and Country Planning (General Development Procedure) Order 1995

If anyone else owns the land or part of it, you must fill in Certificate B, which you can get from the Planning Section. You must also tell the owner of the land about this application by serving a notice on them. If you own all of the land, you must fill in Certificate A below.

Certificate A

I confirm that:

- Nobody except the applicant was an owner of any part of the land involved at the beginning of the period of 21 days before the date of this application; and
- none of the land this application relates to is an agricultural holding or part of an agricultural [redacted]

Signature: [redacted] **Date:** 15/1/07

Please print your name: WAYNE GANDER

A0c1003507

17 JAN 2007

27 Culver Road, Lancing



OS MasterMap 1:1250

Ordnance Survey®
Licensed Partner

© Crown Copyright. All rights reserved.
Licence Number 10001998

16 January 2007

CENTREMAPSlive

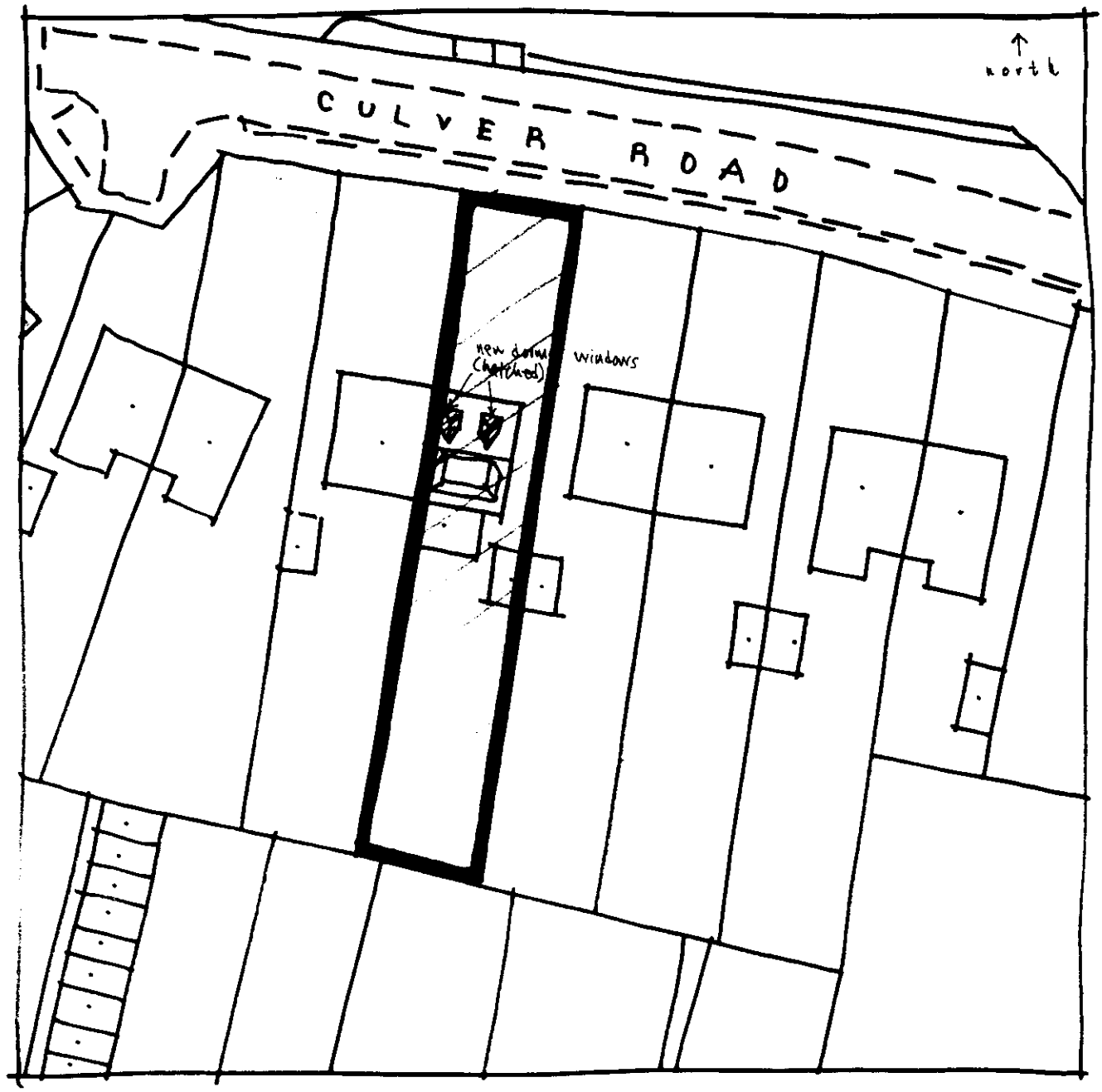

Site Plan 1:500

DISTRICT CO
ANNING
Ax10035107
17 JAN 2007

27 CULVER ROAD, LANCING.

PROPOSED ELEVATIONS 1:100



FRONT SIDE SIDE

DUR DISTRICT COUNCIL
PLANNING DIVISION
PLAN No. Arc6035/07
DATE RECEIVED 17 JAN 2007

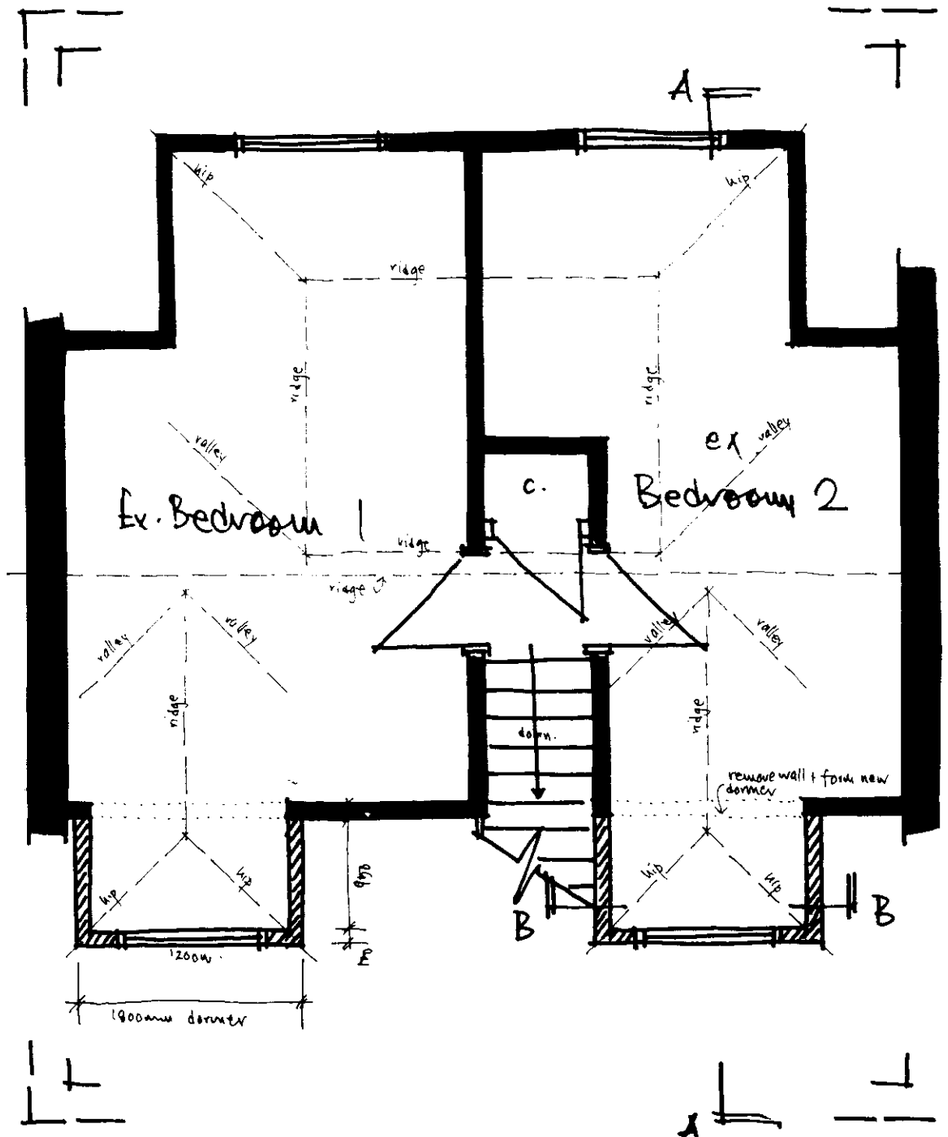

1st FLOOR PLAN 1:50

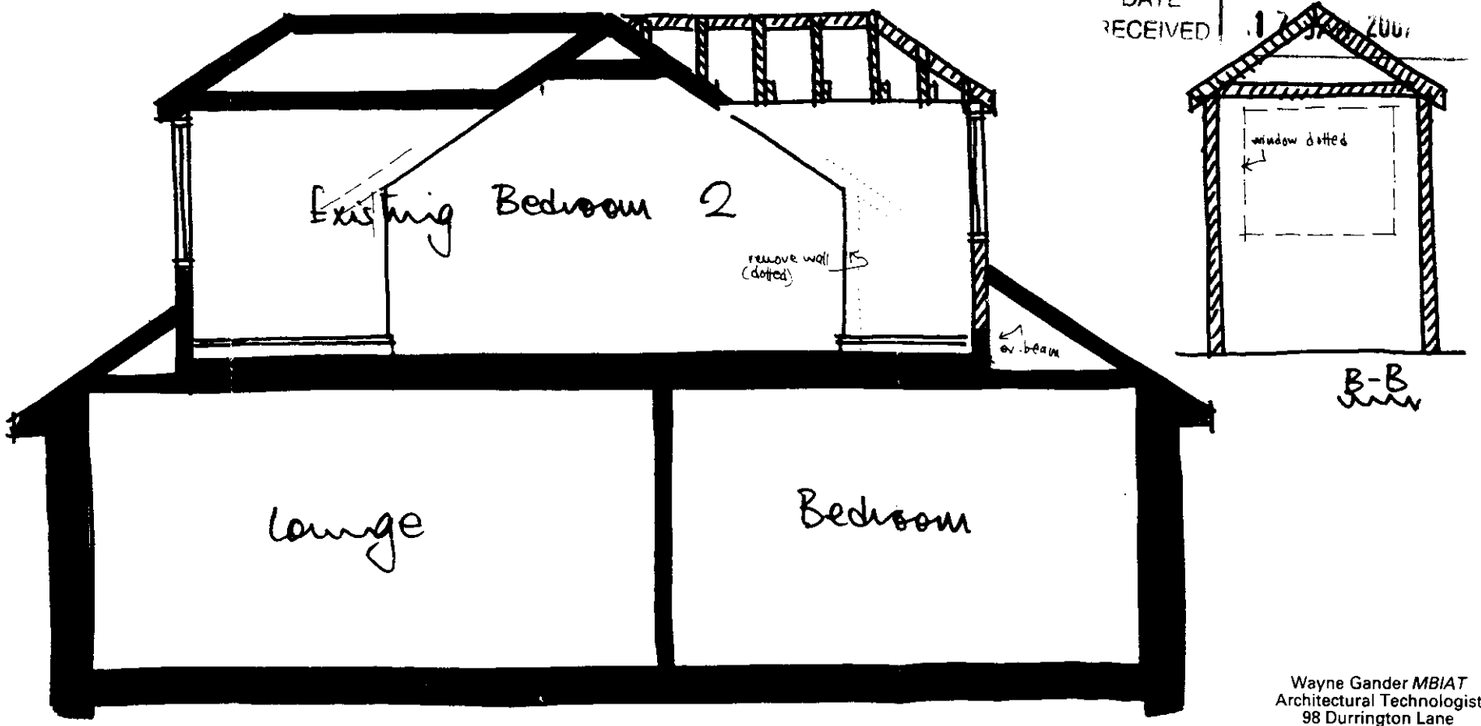

B-B

SECTION A-A 1:50

Wayne Gander *MBIAT*
Architectural Technologist
98 Durrington Lane
Worthing
West Sussex BN13 2RQ
Tel/Fax: 01903 694817

27 CULVER ROAD, LANCING
Front dormer window proposals 01 Sept. '06