01

39 OLD FORT ROAD

DRAINAGE

CHECK ALL DIMENSIONS ON SITE
REPORT ANY DISCREPANCIES TO ECOSPACE

THIS DRAWING IS COPYRIGHT

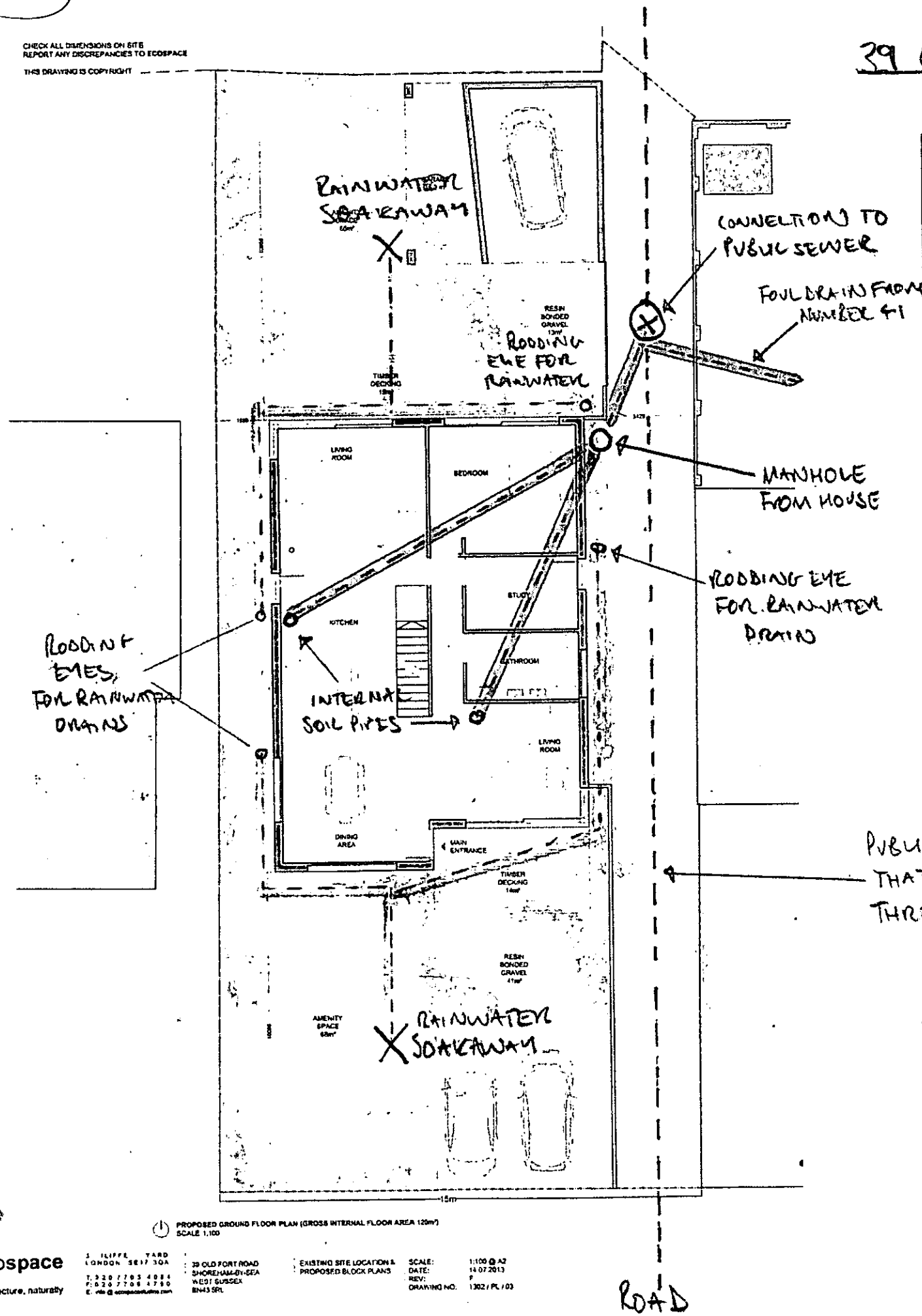

PROPOSED GROUND FLOOR PLAN (GROSS INTERNAL FLOOR AREA 120m²)
SCALE 1:100

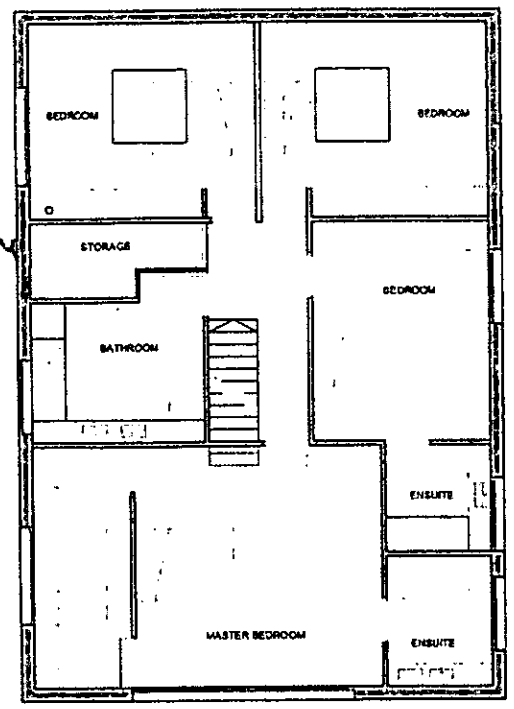

PROPOSED FIRST FLOOR PLAN (GROSS INTERNAL FLOOR AREA 127m²)
SCALE 1:100

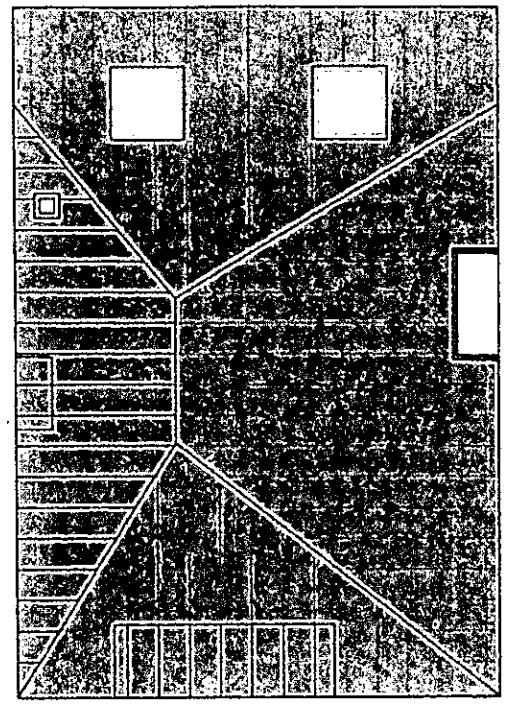

PROPOSED ROOF PLAN
SCALE 1:100

ADUR & WORTHING PLANNING SERVICES	
PLAN	AWDM/ 1008/14
DATE VALID	15 FEB 2016

FOUL WATER PIPE

RAIN/SURFACE WATER PIPE

PUBLIC SEWER

ecospace
architecture, naturally
3 CLIFFE YARD
LONDON SE17 3QA
T: 020 7703 4004
F: 020 7708 4790
E: info@ecospacestudios.com

39 OLD FORT ROAD
SHOREHAM-BY-SEA
WEST SUSSEX
BN43 5RL

EXISTING SITE LOCATION & PROPOSED BLOCK PLANS

SCALE: 1:100 @ A2
DATE: 14.07.2013
REV: P
DRAWING NO: 1302 / PL / 03