

REAR [NORTH] ELEVATION

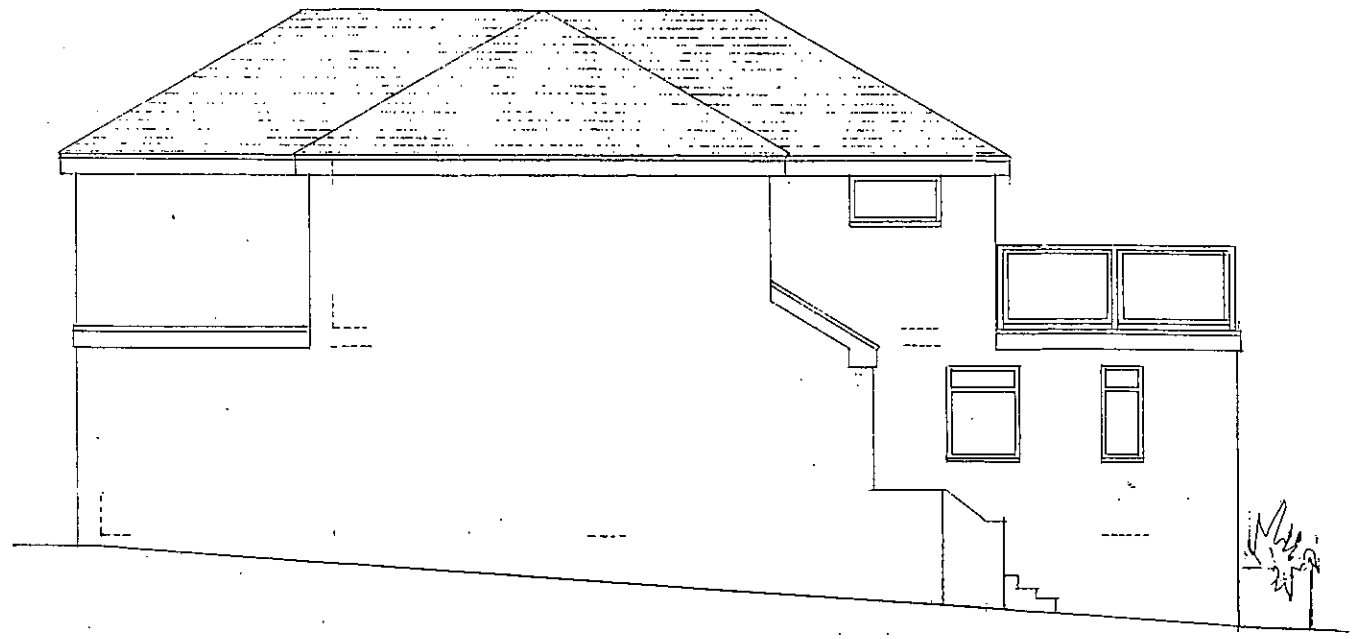

SIDE [WEST] ELEVATION

PLANNING
PLAN | AWDM/0389/12
DATE VALID | 20 MAR 2012



FRONT [SOUTH] ELEVATION

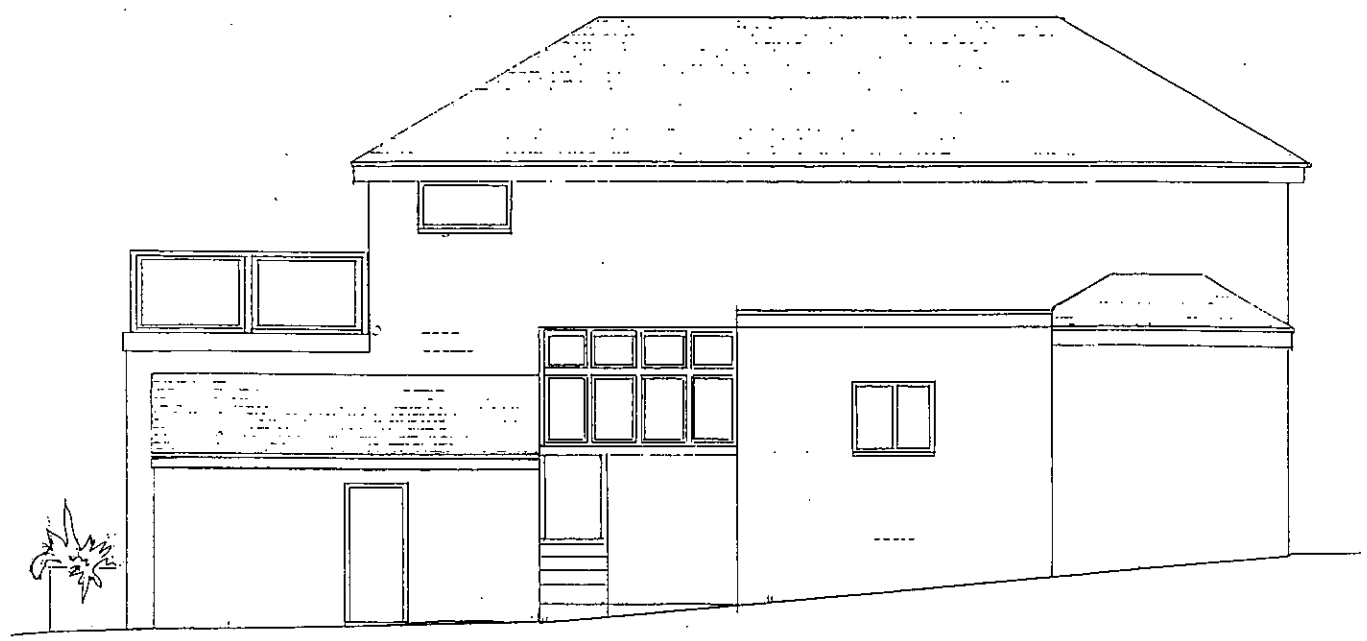

SIDE [EAST] ELEVATION

* REAR EXTENSION & PORCH AMENDED 13.2.2012

1 1 3 4 5 6 7 8 9 10 SCALE BAR @ A1

DRAWN BY:
ALAN R. WOOD
75 WESTBOURNE STREET
HOVE
BN3 5PF
TEL: 01273 770602

SCALE: 1:50

DATED: AUG. 2011

PROPOSED ALTERATIONS — ELEVATIONS

DWG. No. 4B

42 RING ROAD
NORTH LANCING