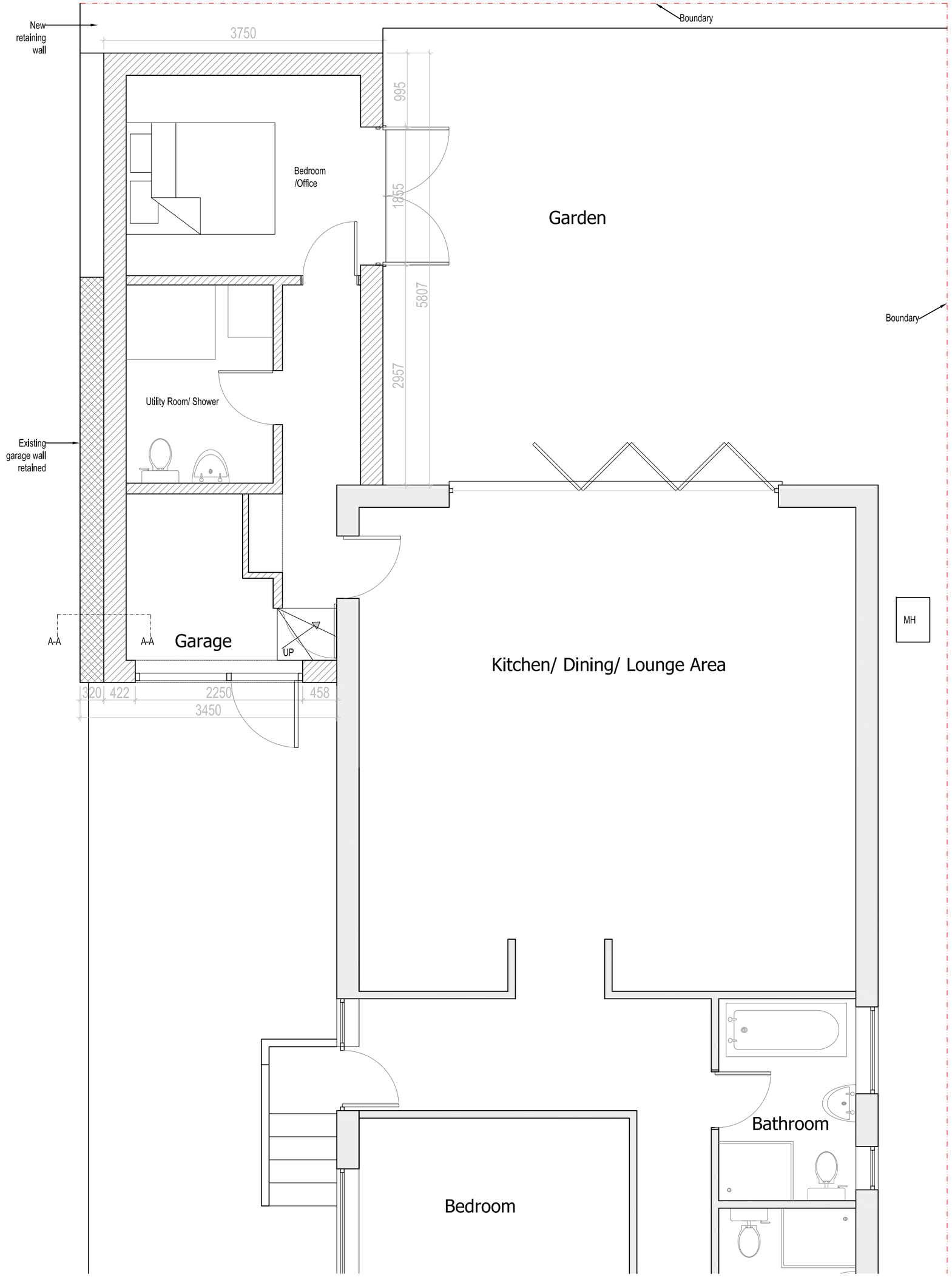

Ground Floor Plan
Scale 1:50



Scale 1:100

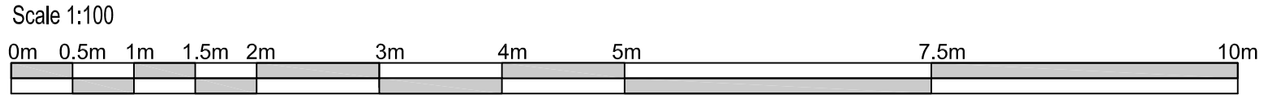

Scale 1:50

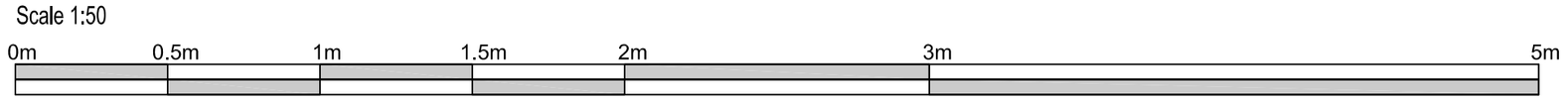

Scale 1:20

NOTES:

1. All dimensions are in mm and must be checked on site.
2. Drawings are to be read in conjunction with accompanying documents.
3. Any errors or inaccuracies should be brought to the attention of Jessey Mason.

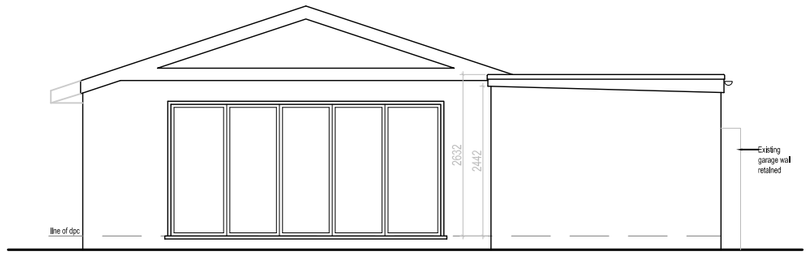

Rear Elevation (North)
Scale 1:100

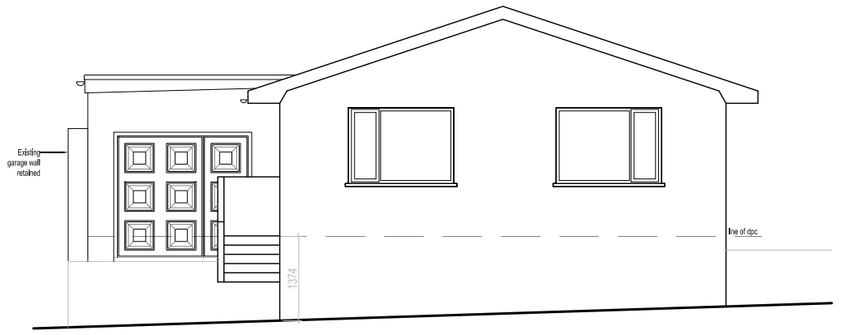

Front Elevation (South)
Scale 1:100

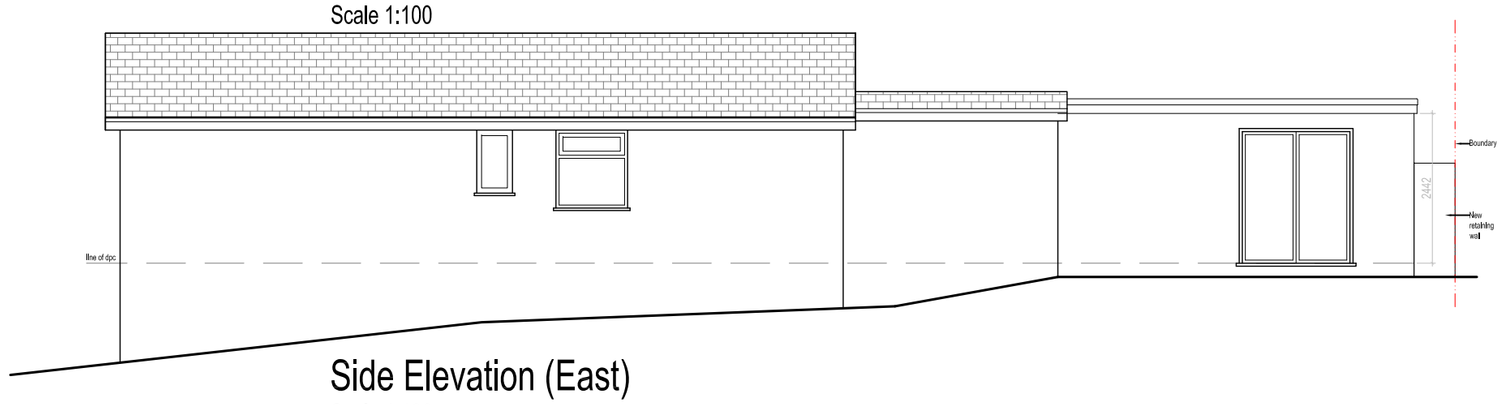

Side Elevation (East)
Scale 1:100

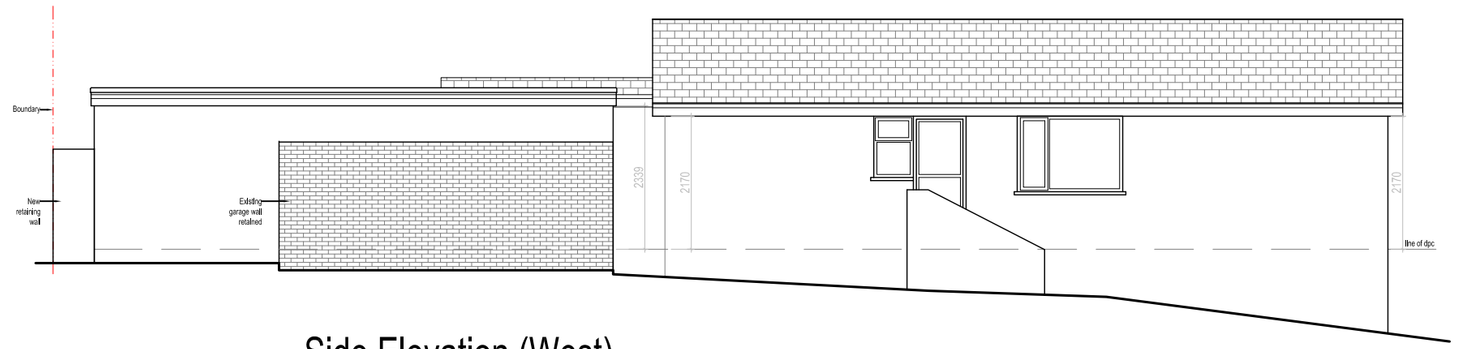

Side Elevation (West)
Scale 1:100

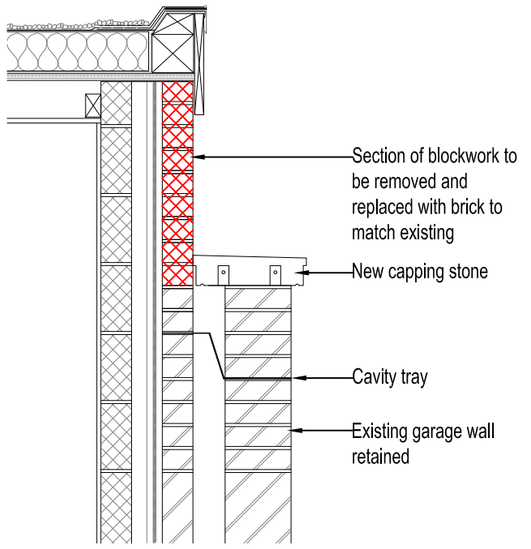

Section A - A
Scale 1:20

PLANNING ISSUE

Address: 42 Slonk Hill Road Shoreham By Sea West Sussex BN43 6HY	Client: Mr P Crsby
Drawing Title: Plans, Elevations and Section A - A As Built	Drawing Ref.: dod/12/SlonkHillRd42

JESSEY MASON

Planning Applications
Building Regulation Drawings
Design Consultants
Party Wall Surveyors
Building Surveys/ Homebuyers Survey
Project Management
Disabled Access Auditing
Building Defect Analysis
CDM
Expert Witness
RICS

Contact Details:	Telephone: 01903 877724	Email: deborah@jesseymason.co.uk
Contact Address:	Unit 3, Tungsten Building, George Street, Portslade, BRIGHTON, BN41 1RA	

Scale:	Paper:	Date:	Revision No:	Checked By:	Direction:
Plans 1:50 Elevations 1:100	A2	05/11/2017			