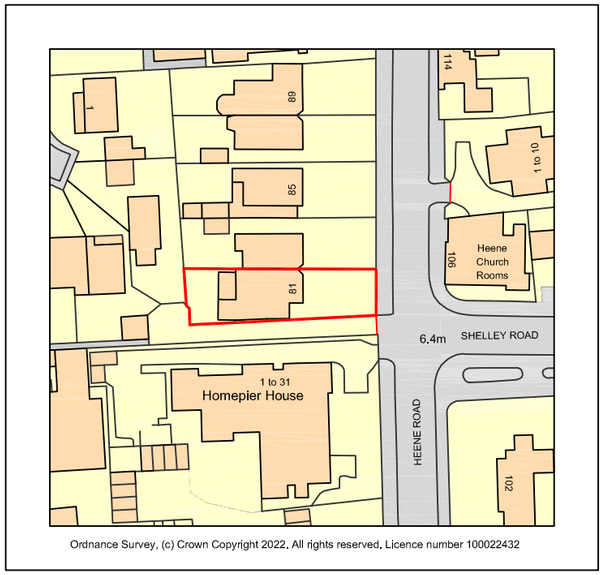

Ordnance Survey, (c) Crown Copyright 2022. All rights reserved. Licence number 100022432

N

LOCATION PLAN
scale 1:1250

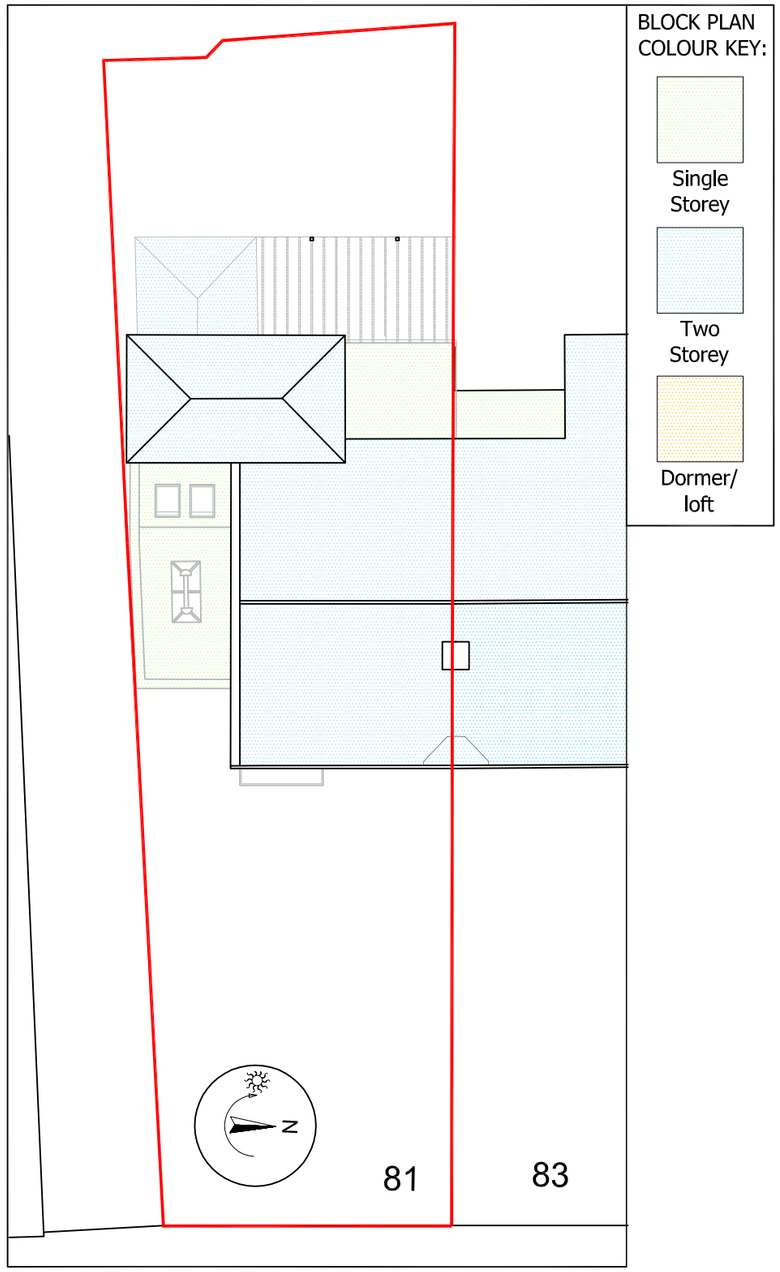

EXISTING BLOCK PLAN
scale 1:200

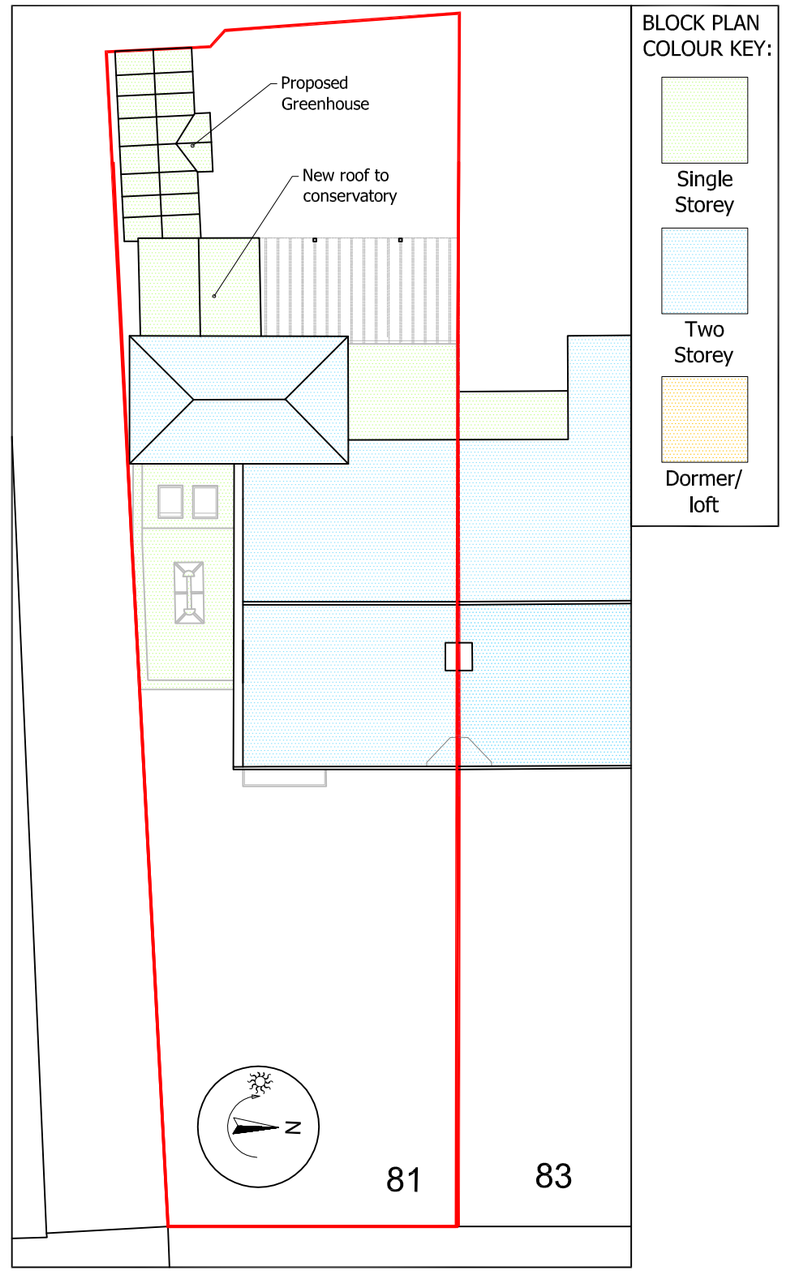

PROPOSED BLOCK PLAN
scale 1:200

0 20 40 60 80 100m 1:1250 LINEAR SCALE

0 2 4 6 8 10 12 14 16 18 20m 1:200 LINEAR SCALE

CADGUYS ARCHITECTURAL SERVICES

15-17 Middle Street,
Brighton, BN1 1AL
T: 0751 20 90 919
E: Sonny@cadguys.co.uk
W: www.cadguys.co.uk

CAD GUYS
07512090919
www.cadguys.co.uk
cadguys@mail.com

Project					
81 HEENE ROAD, WORTHING, BN11 4PP					
Drawing Title	**Date**	**Scale**	**Project No.**	**Drawing No.**	**Drawn by/Checked by**
Location and Block Plan	JULY-2023	1:1250/200/A3	CG-252	PL/01	SM

Rev	Date	Details
A	110423	Initial Planning drawings sent out for review
B	270423	Revisions for Validation
C	260723	Pergola added

Dimensions to be verified on site by contractor prior to commencement of work

This is the copyright of the practice and may not be reproduced in part or in whole without the prior written consent of the practice.