

front elevation as existing scale 1:100



side south elevation as existing scale 1:100

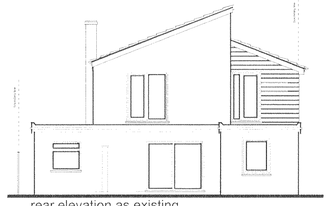

rear elevation as existing



side north elevation as existing scale 1:100



front elevation as proposed scale 1:100

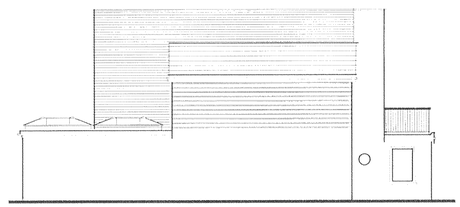

side south elevation as proposed scale 1:100



rear elevation as proposed

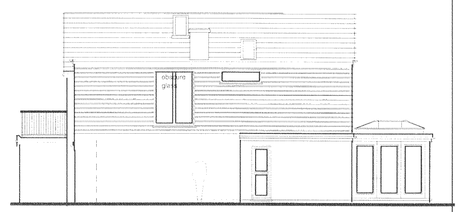

side north elevation as proposed scale 1:100

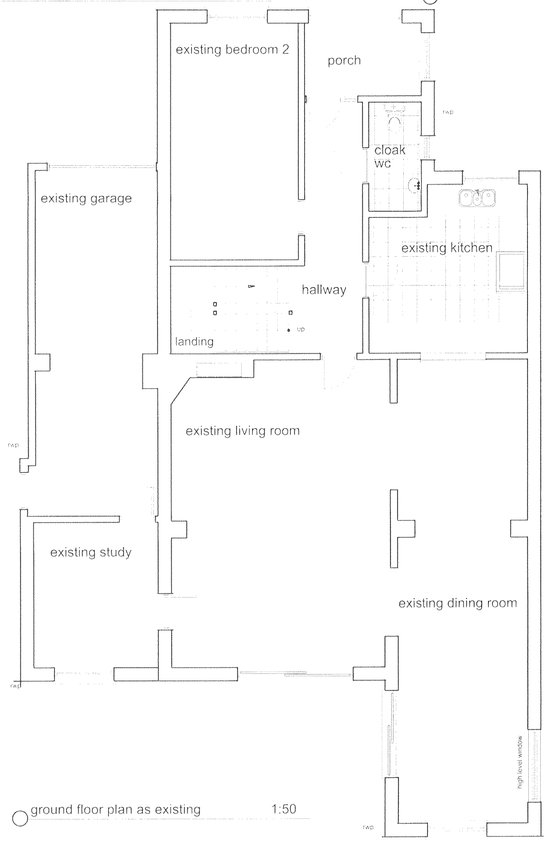

ground floor plan as existing 1:50

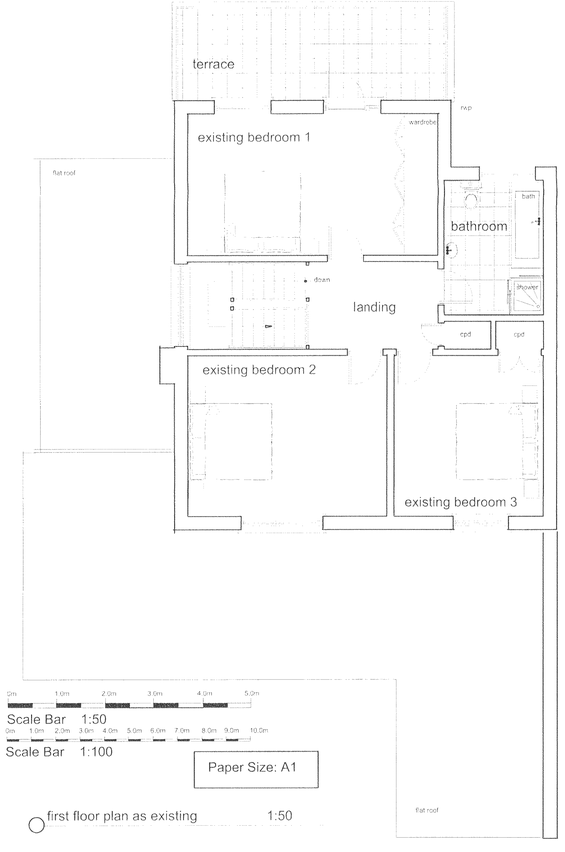

Paper Size: A1

first floor plan as existing 1:50

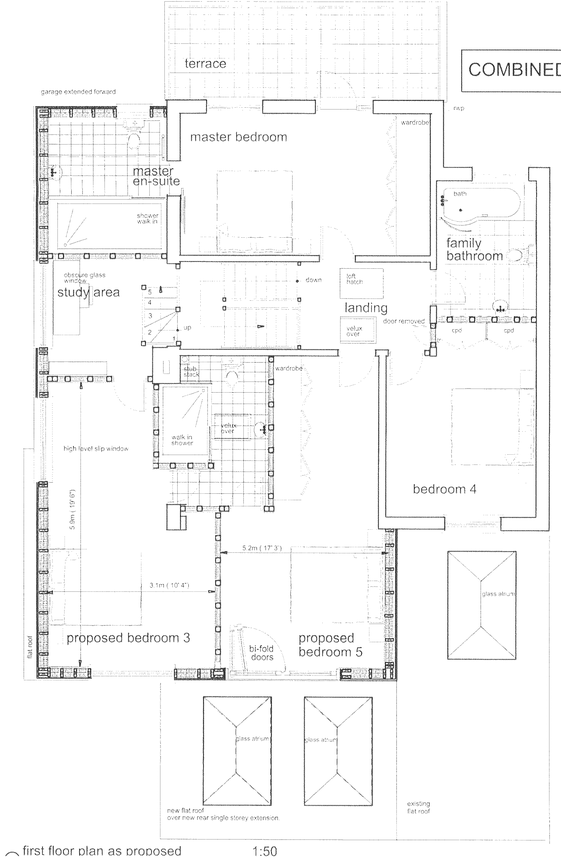

first floor plan as proposed 1:50

COMBINED SCHEME LAYOUT

PLANNING STAGE

Client:
Mr. & Mrs. Baycroft

Location:
228 Harbour Way
Shoreham-by-Sea
West Sussex
BN43 5HZ

Project:
Proposed first floor extension

Drawing:
Plans & elevations
as existing & proposed

FOCAL Building Plans & Surveys

RICS

C N VENER MRICS ABEng.
FISHERMANS COTTAGE
48 WEST STREET
SHOREHAM-BY-SEA
BN43 5WG
Tel: (01273) 236049
E-mail: carl.vener@ntlworld.com

Date: October 2009
Scale: 1:50, 1:100
Drawing No.: HW/2009/285/01
Drawn: CNV Checked:

All dimensions in millimetres unless stated otherwise.
This office must be informed immediately of any discrepancies discovered on site.