111 GORING ROAD, WORTHING



PROPOSED GROUND FLOOR PLAN 1:50



PROPOSED NORTH ELEVATION 1:100



PROPOSED EAST ELEVATION 1:100

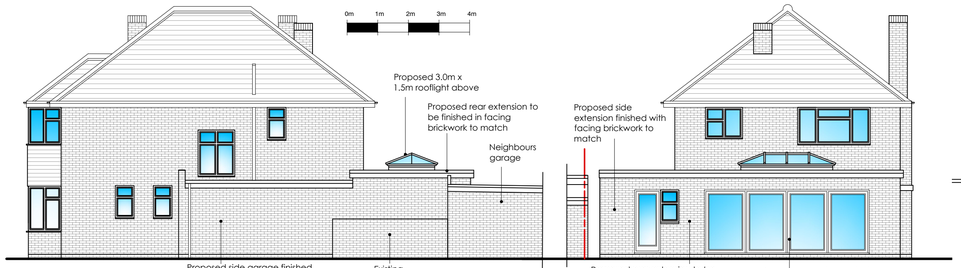

PROPOSED WEST ELEVATION 1:100

PROPOSED SOUTH ELEVATION 1:100

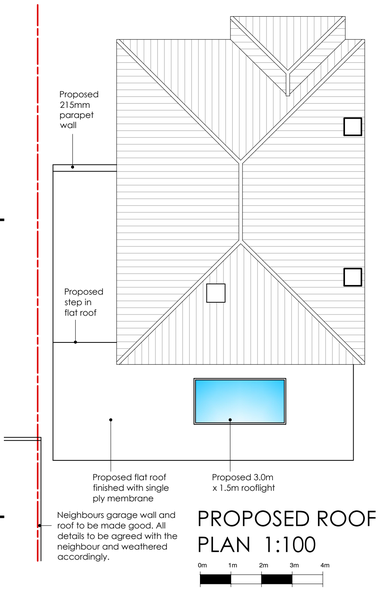

PROPOSED ROOF PLAN 1:100

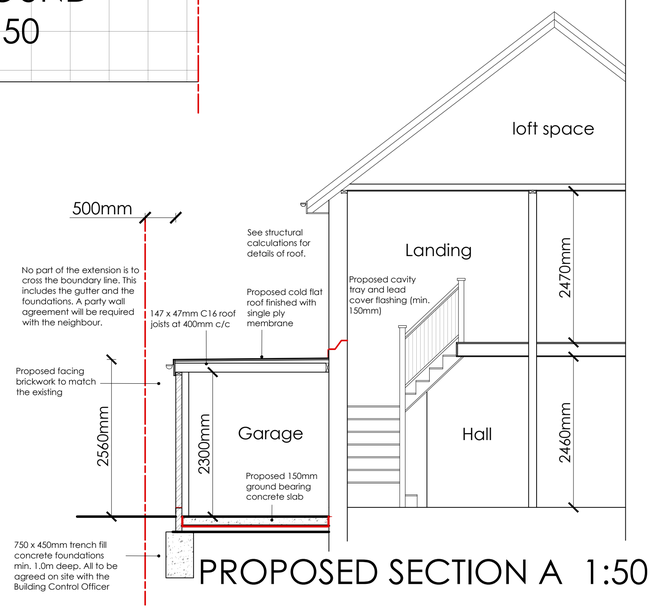

PROPOSED SECTION A 1:50

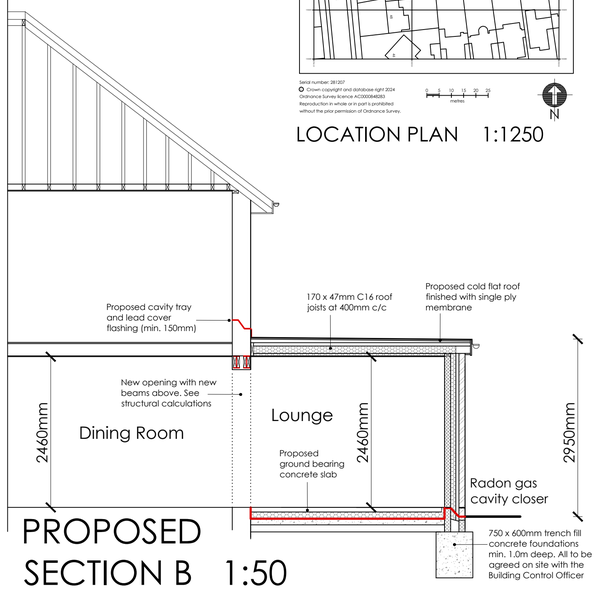

PROPOSED SECTION B 1:50


Ordnance Survey
Ukmapcentre.com
GORING ROAD
111
Photo
Photo
Photo