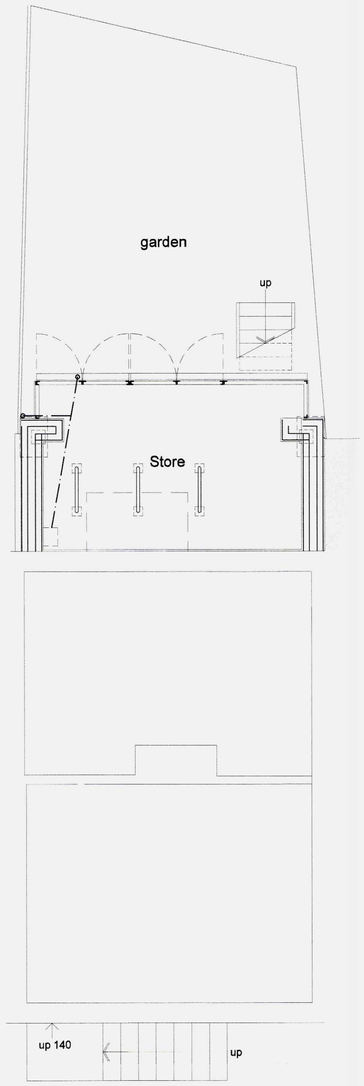

Lower Ground Floor Plan 1:50

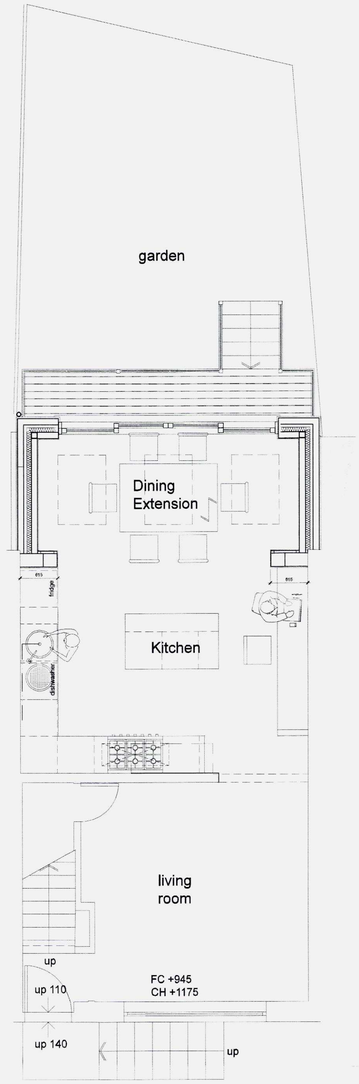

Ground Floor Plan 1:50



First Floor Plan (NOT SURVEYED)

amendments				
rev.	date	comment	auth.	chkd.
a	120.05.14	design & layout amended as client requirements	OB	GI

06/06/14

2 1 MAY 2014

RISKS To Be Considered
- check underground drainage position to ensure no building over public sewer
- boundary treatments in poor repair ensure neighbours are aware of current condition and record through photos & correspondence
- access for materials/labour may be restricted or may have to be through the property
- removal of rear porch and (assumed) mass concrete steps may damage building fabric

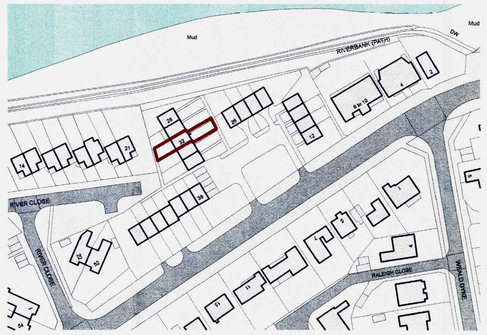

Location Plan 1:250

0 25 50 75 100

scale in metres 1:1250



Block Plan 1:500

0 10 20 30 40

scale in metres 1:500

client			drawing number	revision
M Porteous			0313.DD.01	a
project			drawing title	
32 Beach Green Shoreham By Sea BN43 5YG			Proposed Layout Plans DETAIL DESIGN	
drawn by	checked by	riba work stage	date	scale/original sheet size
GM	OB	E	-	As Noted@A1

http://abirarchitects.co.uk studio@abirarchitects.co.uk
unit 01, Bata House, St John's Road, Hove, BN3 2FX, United Kingdom
Hove +44 (0)1273 724 384 Company No. 05877117

© ABIR Architects Ltd. Check all dimensions on site before work is undertaken. All goods, materials and workmanship to conform with current building regulations, BSS and COP's.

ABIR Architects Ltd

Member Association of Architects

RIBA Chartered Practice