This drawing has been prepared for the sole purpose of gaining planning approval and should not be used for any other purpose.

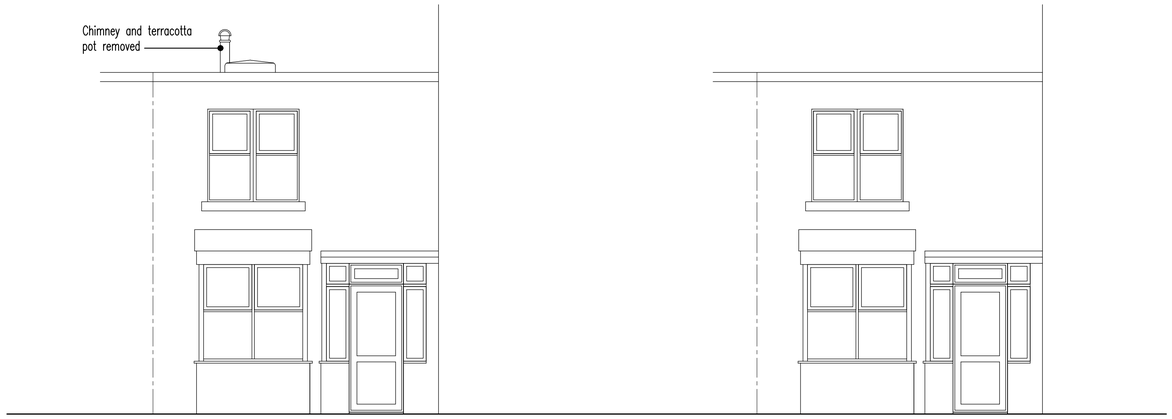

East Elevation Showing Chimney

East Elevation Showing Chimney Removed

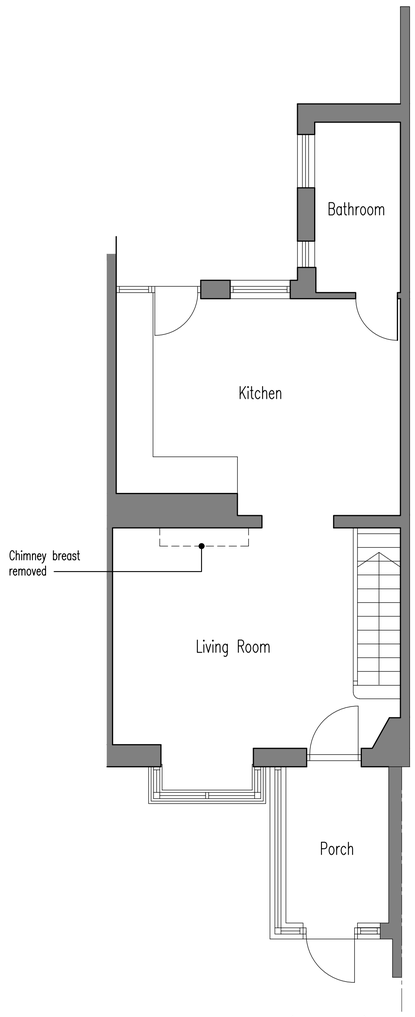

Ground Floor (Existing)

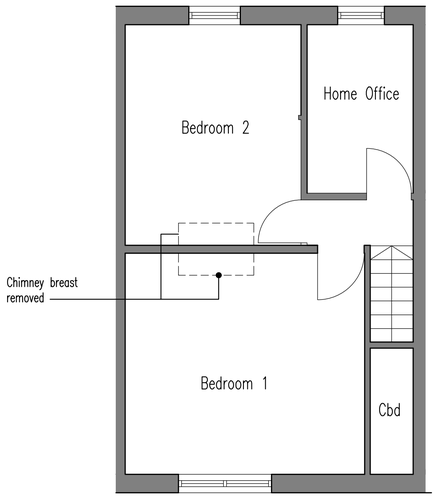

First Floor (Existing)



Aerial Image Showing Location of Property Set Back From Waterdyke Avenue

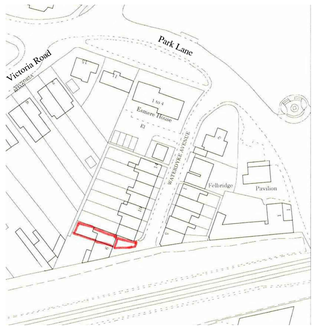

Location Plan Scale 1:1250

0 1 2 3

Scale 1:50

7 Waterdyke Avenue
Southwick
BN42 4DF
For Mr Sam Jones

Removal of Existing Chimney

Floor Plans and Elevation

Date 12.10.23 Scale 1:50

Drawing No. SJ23 001A