This drawing and its contents are the strict copyright of
Architectura Design. No reproduction without permission.
Do not scale. Written dimensions to be used where given.
All dimensions and details to be checked on site.
FOR PLANNING PURPOSES ONLY

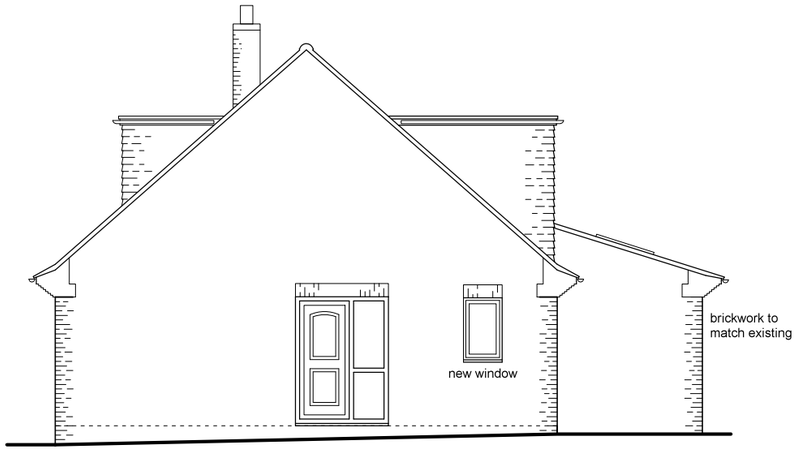

North East Elevation



North West Elevation

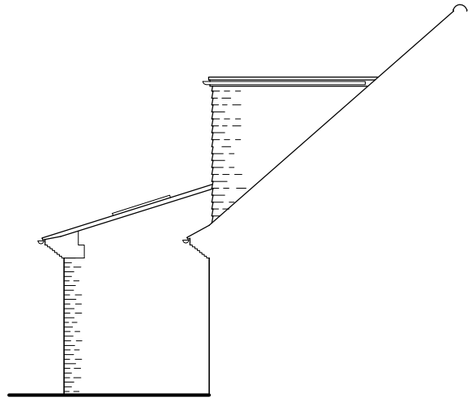

South East Elevation

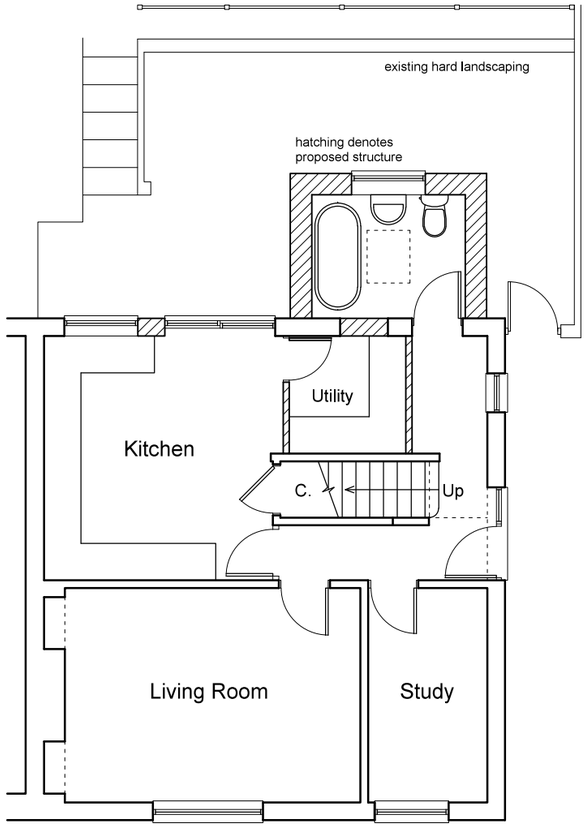

Ground Floor Plan

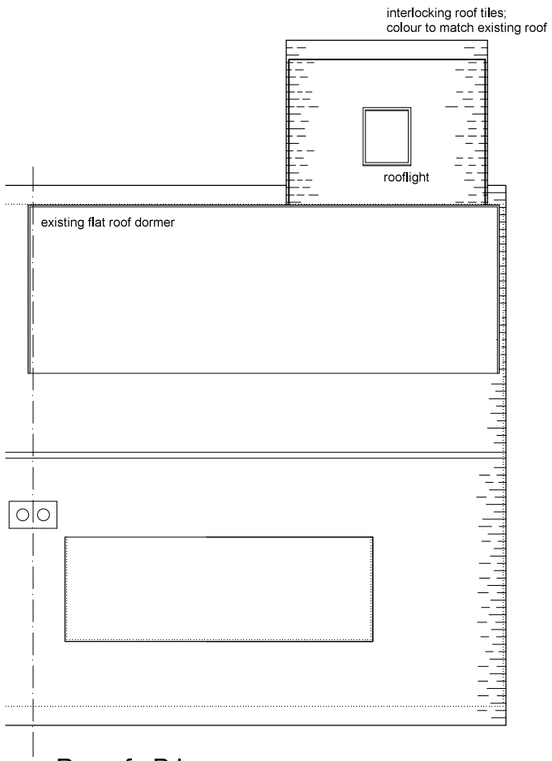

Roof Plan



Location Plan

Scale 1:1250

0 5 10 20 metres

N

Serial Number 208920
©Crown Copyright and database right 2023
Ordnance Survey License: 100048957
Reproduction in whole or part is prohibited
without the prior permission of Ordnance Survey

0 1 2 3 4 metres

Architectura
Architectural Design & Drawing Service

Proposed Extension and Alterations
at 21 Cromleigh Way, Southwick
for Mr and Mrs A Jones

Drawing LD01 September 2023 Scale 1:100 / 1:1250 @ A3
Proposed Drawing - Floor Plan, Roof Plan & Elevations