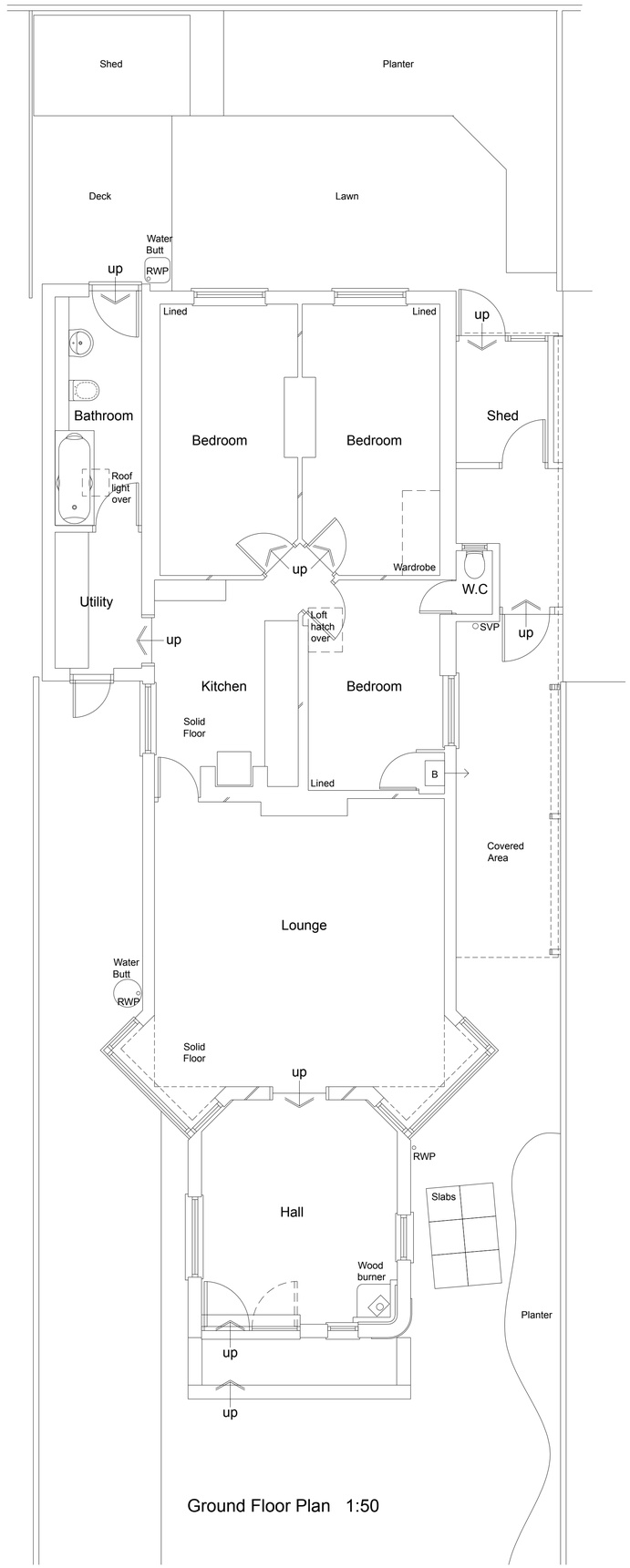

Ground Floor Plan 1:50

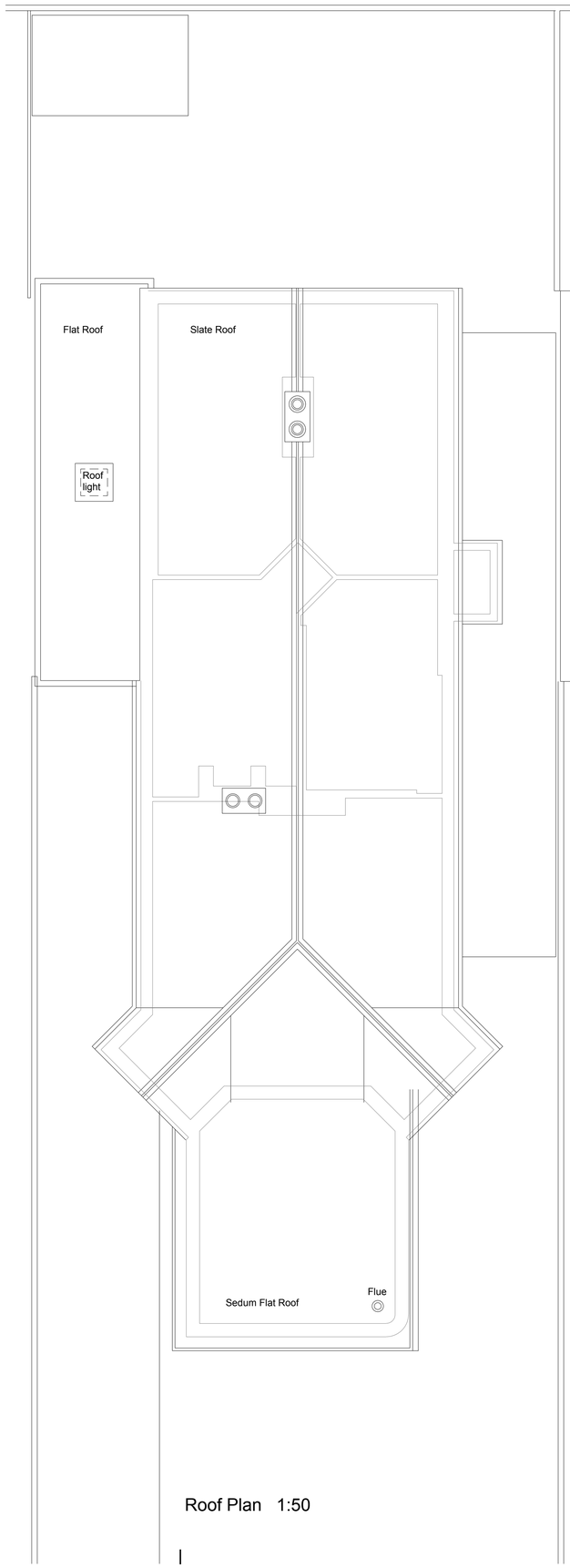

Roof Plan 1:50

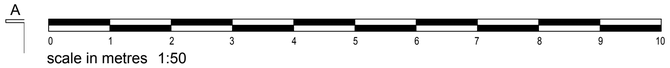

scale in metres 1:50

amendments				
rev.	date	comment	auth.	chkd.
-	-	-	-	-



Ordnance Survey, (c) Crown Copyright 2013. All rights reserved. Licence number 100022432

Location Plan 1:1250



scale in metres 1:1250

n

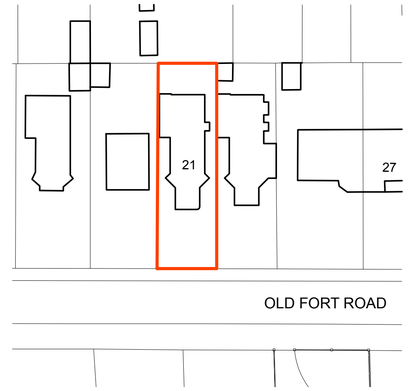

Block Plan 1:500



scale in metres 1:500

n

n

client	drawing number	revision
Anna and Tim Martin	0440.EXG.001	_

project	drawing title
21 Old Fort Road Shoreham Beach West Sussex	Existing Plans Measured Survey

drawn by	checked by	riba work stage	date	scale/original sheet size
M.B	G.I	M.S	Sept, '16	1:50 @ A1

www.abir.co.uk studio@abirarchitects.co.uk
Unit 1, Beta House, St John's Road, Hove, BN3 2FX, United Kingdom
Hove +44 (0)1273 724 384 Highlands +44 (0)1478 470 084
Company No 06877117 VAT No 971 4147 17

© ABIR Architects Ltd. Check all dimensions on site before work is undertaken. All goods, materials and workmanship to conform with current building regulations, BSS and COP's.

ABIR architects

RIBA Chartered Practice