10 metres @ 1:100 on A3

1 metre @ 1:100 on A3

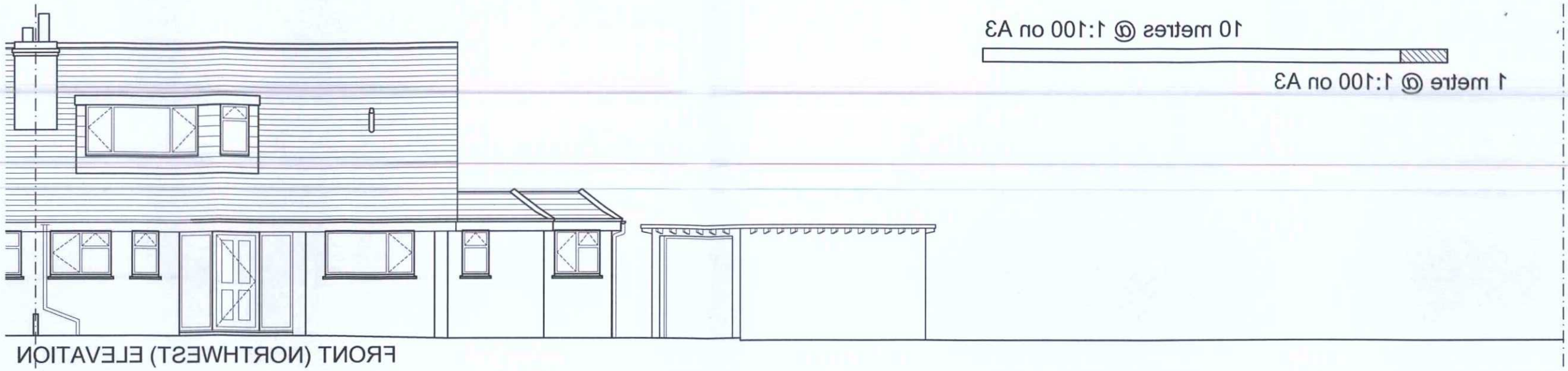

FRONT (NORTHWEST) ELEVATION

ADUR & WORTHING
PLANNING SERVICES

PLAN AWDM/1745/14

DATE 12 DEC 2014



REAR (SOUTHEAST) ELEVATION

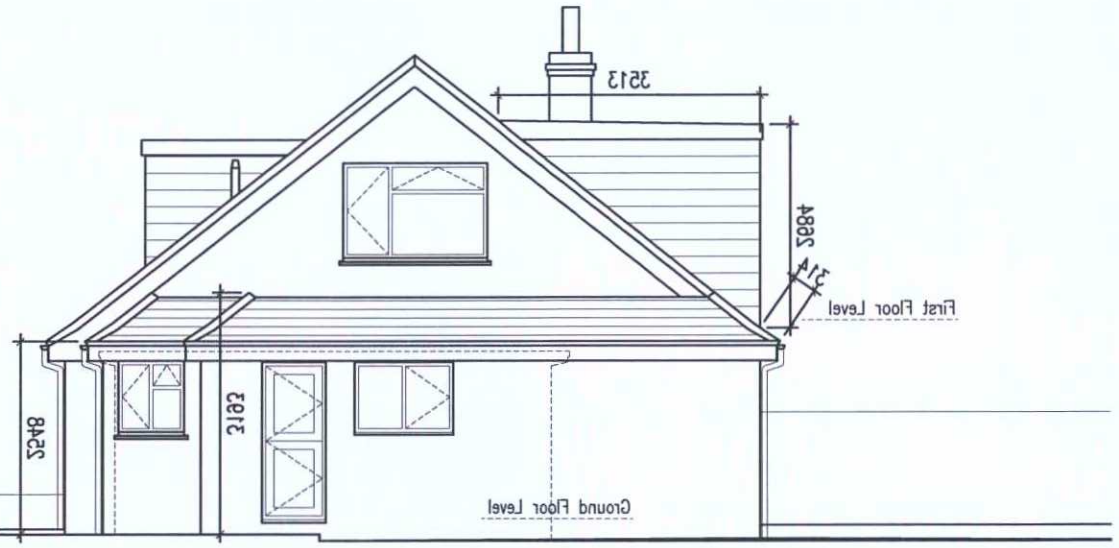

SIDE (NORTHEAST) ELEVATION

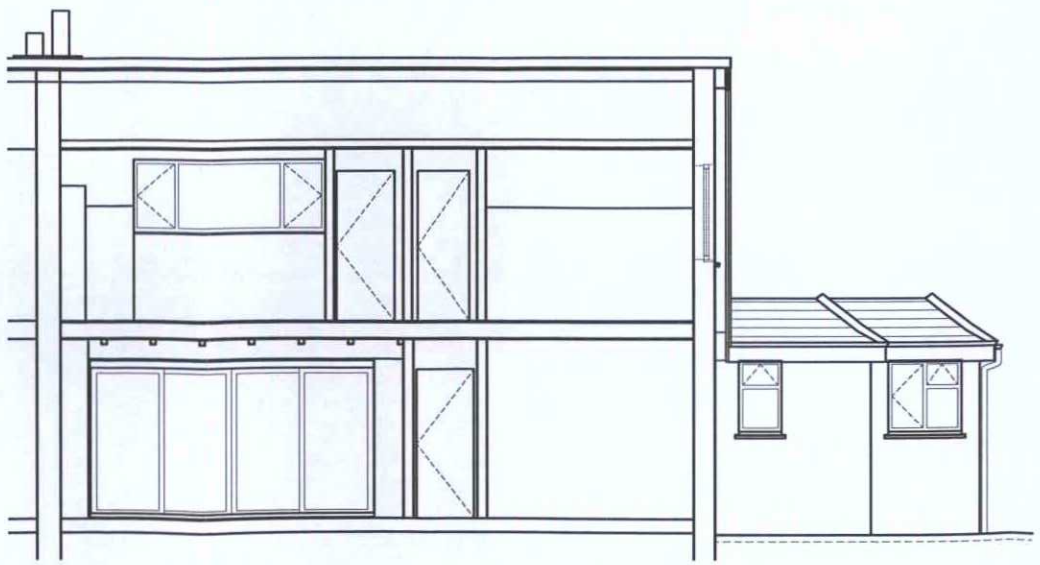

SECTION B : B

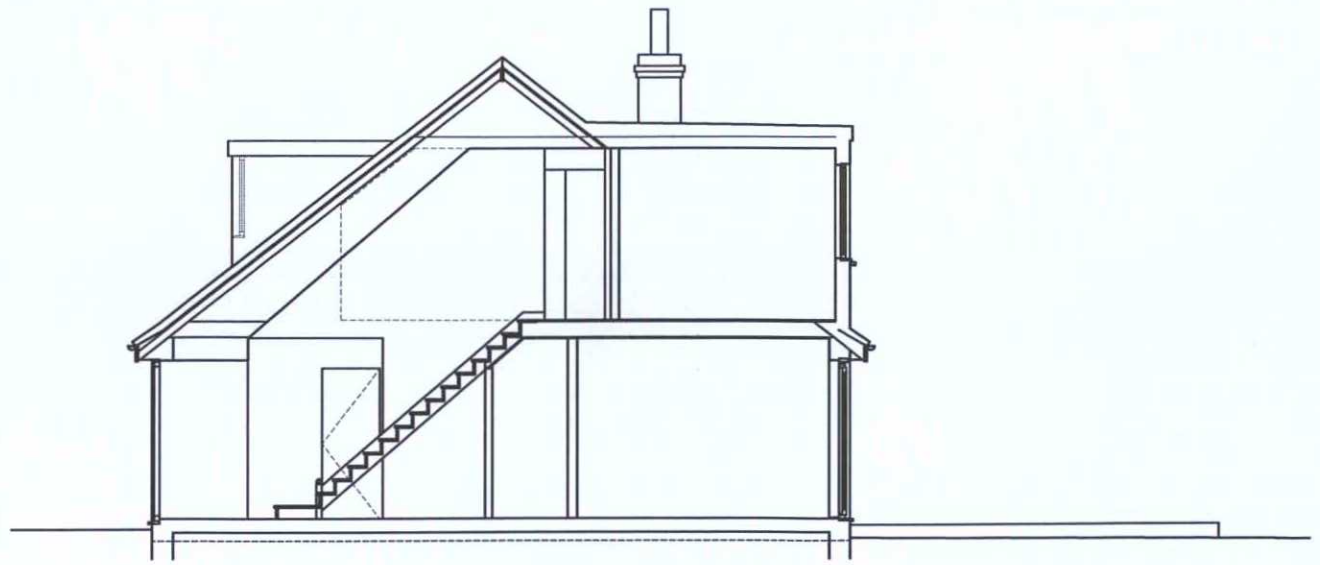

SECTION A : A

rev.	date

These drawings should be approved by Local Authority Building Control or other appropriate checking Authority prior to commencement of the work.

[redacted]

This drawing is copyright.

client
Ms Vida Hatchard

project
6 Falcon Close
Shoreham-by-Sea

drawing
Lawful Development Certificate
Proposed Elevations & Sections

scale 1:100@A3 date 04.12.14

drawn CH

9 Kenton Road
Hove, East Sussex
BN3 4FG
tel: 01273 298217
fax: 01273 298217
e-mail: info@clairehaigharchitects.co.uk

Claire Haigh
Associates Ltd

CH 656 /005 rev.