

Key Site Plan
1:200

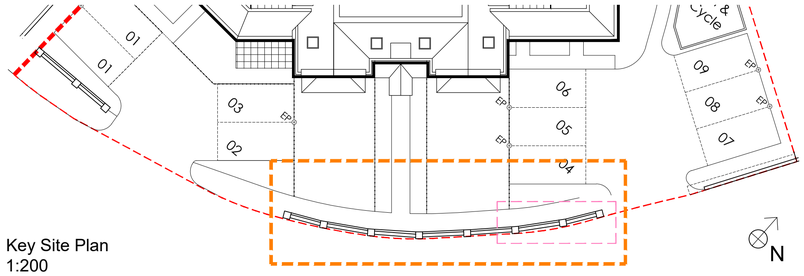

Key Site Plan
1:200

1:200 @ A1 / 1:400 @ A3

metres 4 8 12 16 20

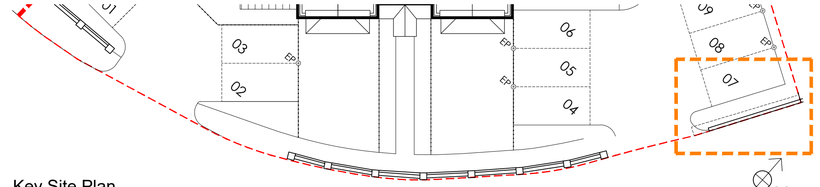

Key Site Plan
1:200

CDM 2015 Health & Safety Information

This information relates only to 'Significant Hazards' identified on this drawing and is to be read in conjunction with the Designer's Hazard Register.

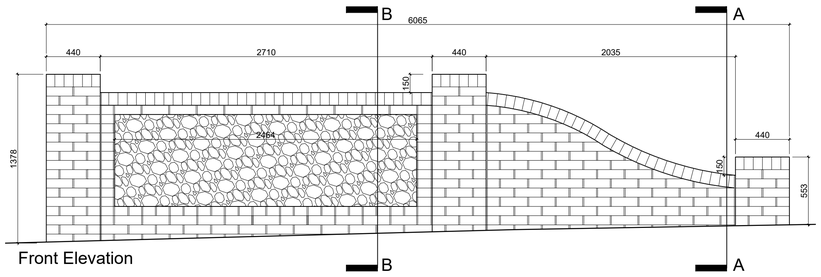

Front Elevation

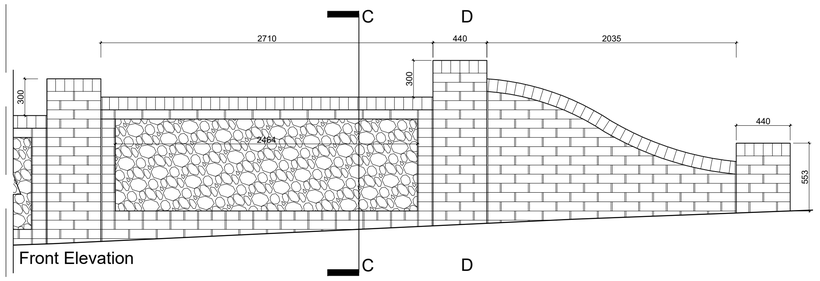

Front Elevation

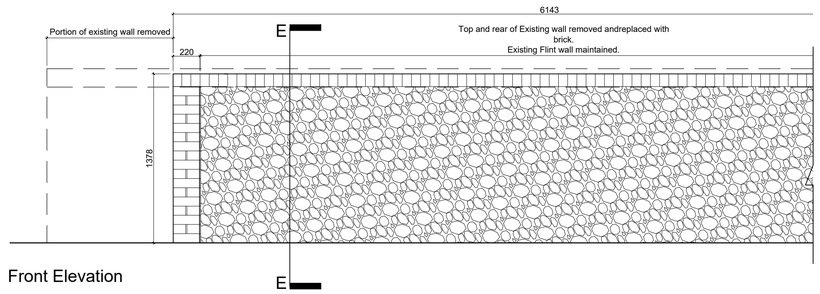

Front Elevation

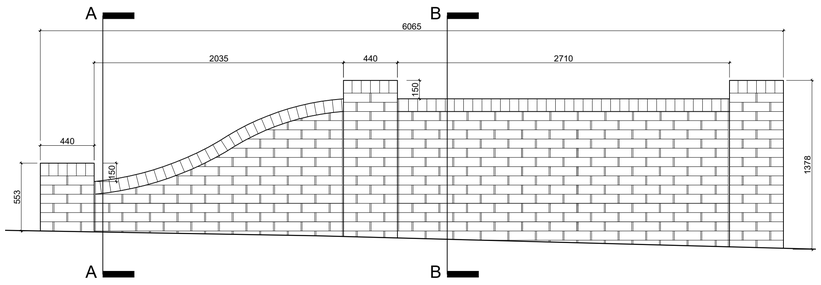

Rear Elevation

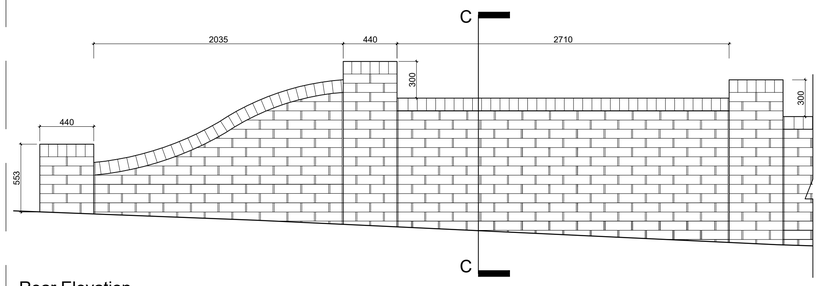

Rear Elevation

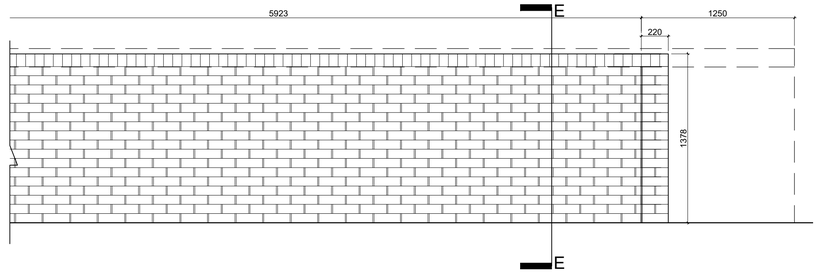

Rear Elevation

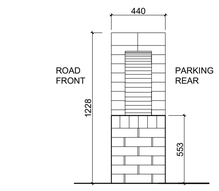

Side Elevation

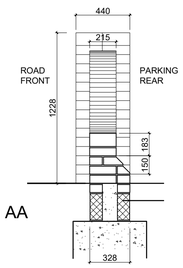

Section AA

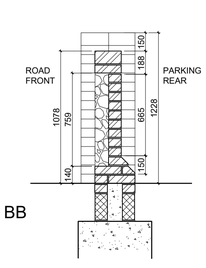

Section BB

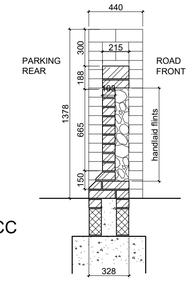

Section CC

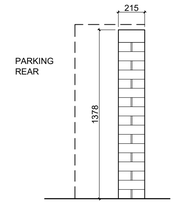

Side Elevation

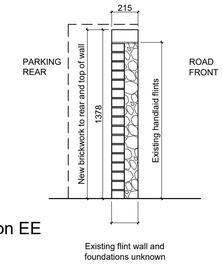

Section EE

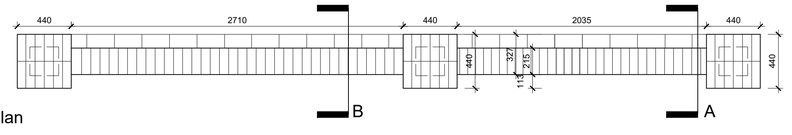

Plan

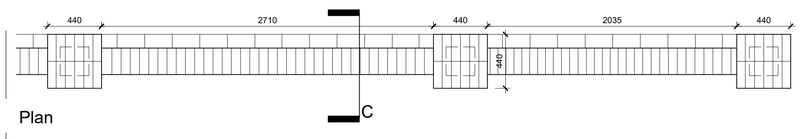

Plan

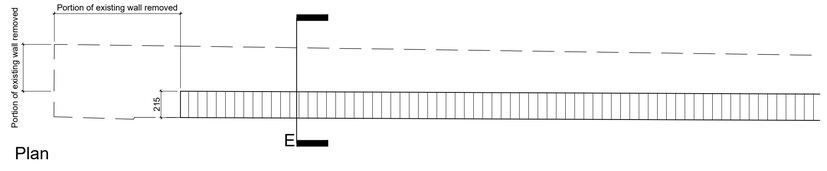

Plan

Left Boundary Wall

Central Boundary Wall

Right (Existing) Boundary Wall

Client's Name
Bridge Road Developments Ltd.

Job Title
The Former Marquis Pub, Sompting

Drawing Title
Bounday Wall
Plans, Elevations and Sections

Scale
1:25 @ A1 / 1:50 @ A3
metres 1 2

Drawn	Checked	Date
JR	LT	06.05.2022

Job No	Drawing No	Rev
7055	PL-15	A

Status
INFORMATION

Rev	Date	Revision Details	Dr	Ch
A	23.05.22	Foundation width updated	LT	AK

London: 76 Great Suffolk Street
London, SE1 0BL
T 0207 928 2773 E london@ecearchitecture.com
Sussex: 64 - 68 Brighton Road, Worthing
West Sussex, BN11 2EN
T 01903 248777 E sussex@ecearchitecture.com
Bristol: Westworks, Beacon Tower
Colston Street, Bristol, BS1 4XE
T 0117 214 1101 E bristol@ecewestworks.com
ECE Architecture
www.ecearchitecture.com

CAD Plot date: 23/05/2022 - 16:11:25

7055 - boundary wall.dwg

© ECE Architecture Limited. No dimensions to be scaled from drawing except for the purposes of Planning Applications. The contractor should check all dimensions on site. It is the contractors responsibility to ensure compliance with Building Regulations.