ADUR & WORTHING
PLANNING SERVICES
PLAN AWDM/1357/15
DATE VALID - 7 JAN 2016

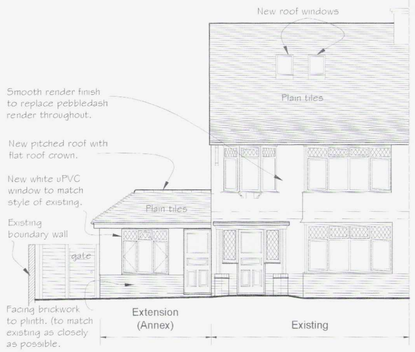

NW (Front) ELEVATION

As proposed
Scale 1:100

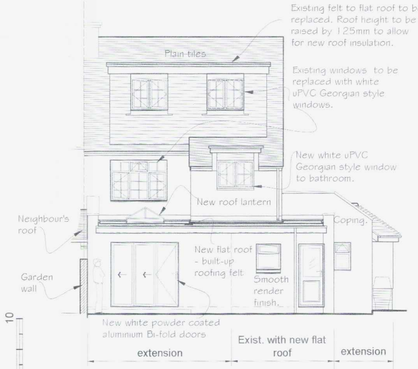

SE (Rear) ELEVATION

As proposed
Scale 1:100

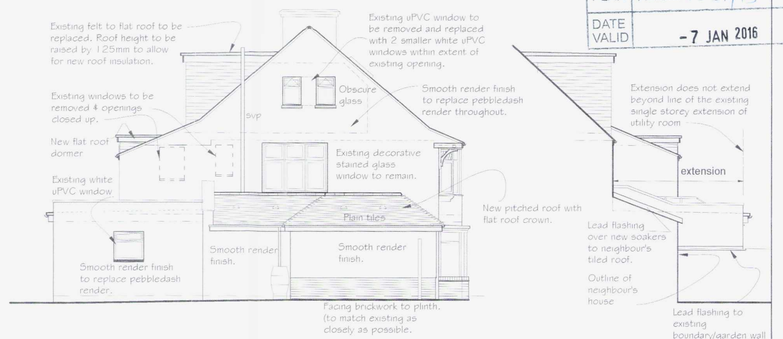

NE (Side) ELEVATION

As proposed
Scale 1:100

SW (Side) ELEVATION

(Viewed from neighbour's side)
As proposed Scale 1:100

NOTE:
Smooth painted render finish to replace pebbledash render throughout.

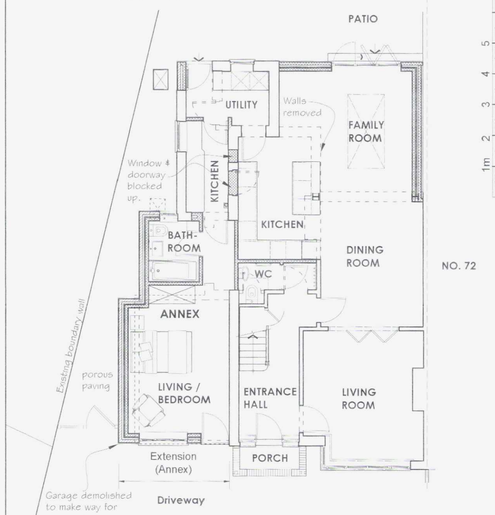

GROUND FLOOR PLAN

As proposed
Scale 1:100

NO. 72

1m 0 0.5 1 1.5 2 3 4 5 10
Scale 1:100

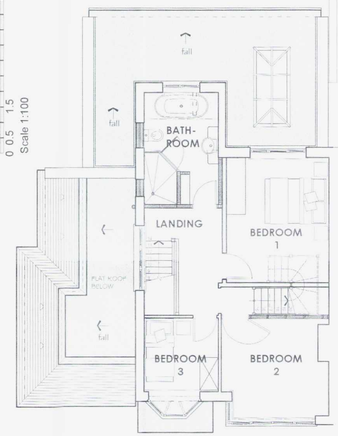

FIRST FLOOR PLAN

As proposed
Scale 1:100



LOFT FLOOR PLAN

As proposed
Scale 1:100

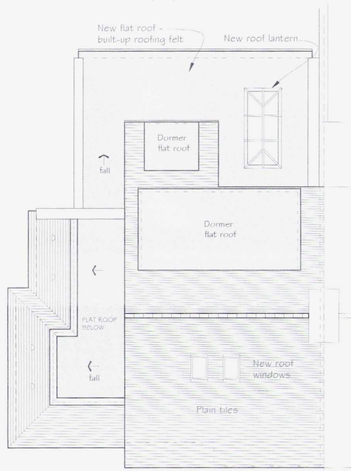

ROOF PLAN

As proposed
Scale 1:100

Notes	All dimensions to be verified on site prior to any shop or site works being commenced. Any discrepancies to be reported to the Surveyor before any work is put in hand.
Rev.	A
	07.01.2016 Roof windows added to proposed roof plan
	PROPOSED HOUSEHOLDER PLANNING APPLICATION
Status	Issued to Local Authority for Planning Approval
Drawing Title	Floor plans, roof plan & elevations: as existing
Scale	1:100
Paper size	A2
Drawn by	MCH
Date	DEC. 2015
Drawing No.	B125PC/HP/04
Rev.	A
Client	MR & MRS REDWOOD
Job Title	74 BUCKINGHAM ROAD, SHOREHAM-BY-SEA: Single storey side & rear extensions with internal alterations.

stuart radley associates
Chartered Building Surveyors
Unit 5 Tungsten Building, George Street Portslade, Brighton BN41 1RA
RICS
Tel. 01273 420606
Fax. 01273 420707
e-mail. info@stuartradleyassociates.co.uk