ADUR & WORTHING
PLANNING SERVICES
PLAN AWDM/ 1887/15.
- 7 JAN 2016



NW (Front) ELEVATION
As existing
Scale 1:100



NE (Side) ELEVATION
As existing
Scale 1:100

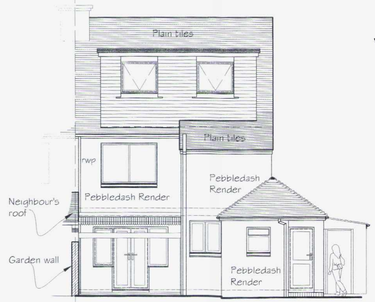

SE (Rear) ELEVATION
As existing
Scale 1:100

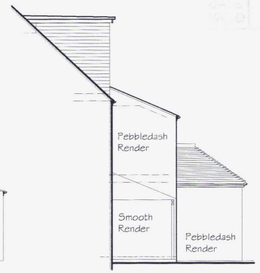

SW (Side) ELEVATION
As existing
Scale 1:100

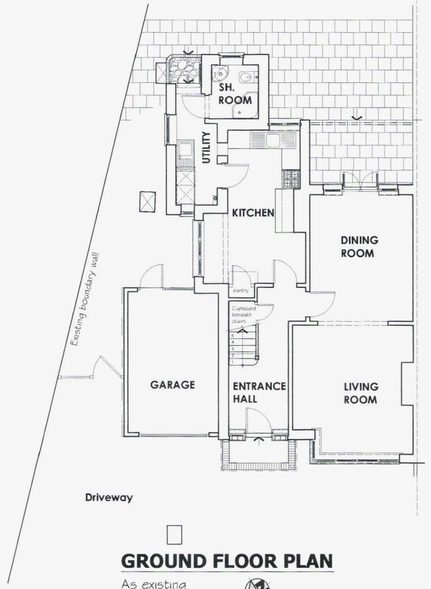

GROUND FLOOR PLAN
As existing
Scale 1:100

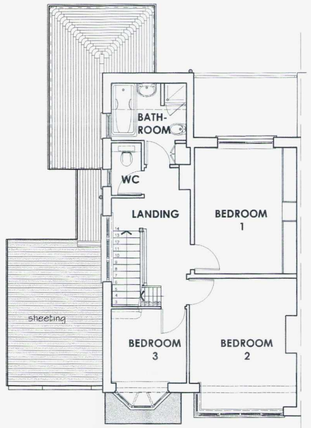

FIRST FLOOR PLAN
As existing
Scale 1:100

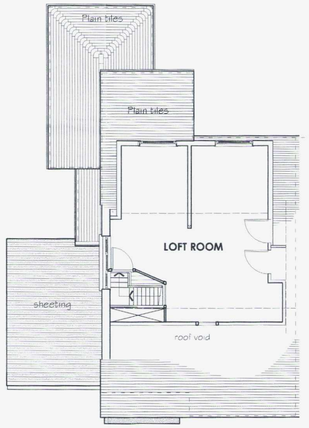

SECOND FLOOR PLAN
As existing
Scale 1:100

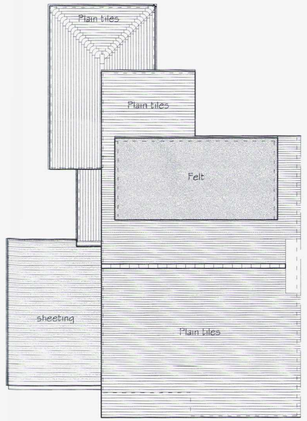



ROOF PLAN
As existing
Scale 1:100

Notes
All dimensions to be verified on site prior to any shop or site works being commenced.
Any discrepancies to be reported to the Surveyor before any work is put in hand.

Rev

EXISTING

HOUSEHOLDER PLANNING APPLICATION

Issued to Local Authority for Planning Approval

Status

Drawing Title: **Floor plans, roof plan & elevations:** as existing

Scale: 1:100 | Paper size: A2

Drawn by: MCH | Date: DEC. 2015

Drawing No. **B125PC/HP/03** | Rev.

Client: **MR & MRS REDWOOD**

Job Title: **74 BUCKINGHAM ROAD, SHOREHAM-BY-SEA:** Single storey side & rear extensions with internal alterations.

stuart radley associates
Chartered Building Surveyors
RICS
Unit 5 Tungsten Building, George Street
Portslade, Brighton BN41 1HA
Tel. 01273 420606
Fax. 01273 420707
e-mail: info@stuartradleyassociates.co.uk