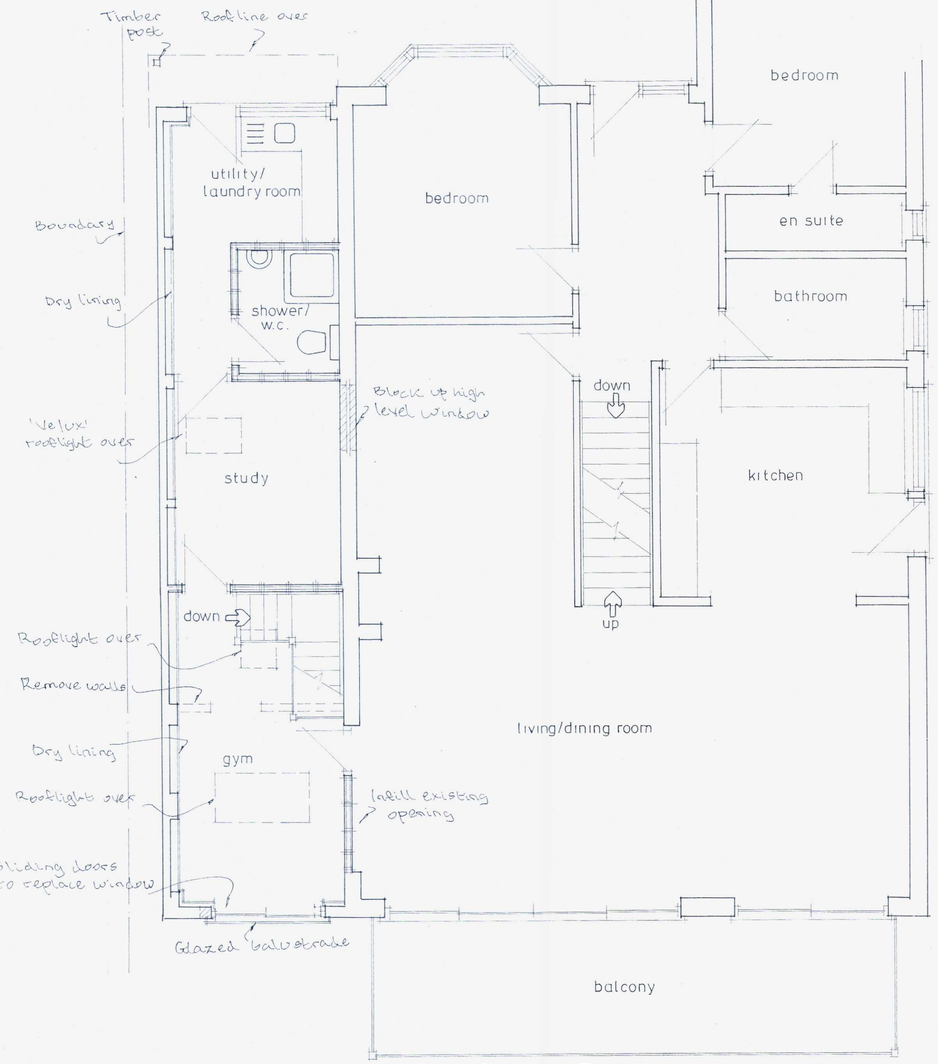

Ground Floor



north elevation



west elevation



south elevation



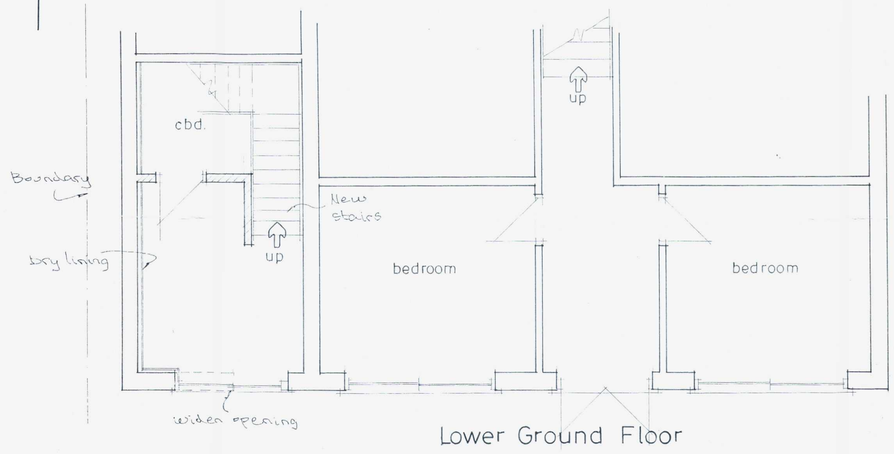

Lower Ground Floor

1:100 0 10m
Scale bar
1:50 0 10m

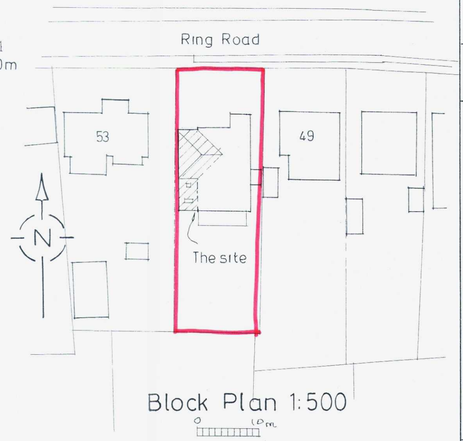

Block Plan 1:500
0 10m

A		
	Date	Revisions

© copyright

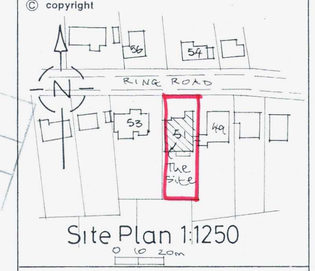

Site Plan 1:1250
0 10 20m

PLANNING SERVICES
18/22/19
26 NOV 2019

Job Title

Proposed Conversion & Alterations.

Drawing Title

51 Ring Road
Lancing

Scale 1:50 1:100

Date | Drawn by

Drg No. 599/01 | Rev.

841 x 594mm A1