# SCALE FOR PLANNING PURPOSES ONLY

NORTH

W E

S

5 10 15 20 25

SCALE BAR 1:500




EXISTING LOCATION PLAN 1:1250

Red outline is development site boundary




EXISTING BLOCK PLAN 1:500

Red outline is development site boundary

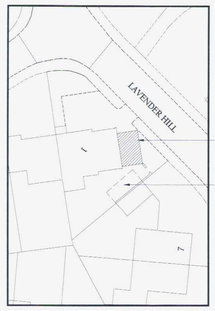


PROPOSED BLOCK PLAN 1:500

hatched area shows footprint of the proposed garage

existing garage to be demolished

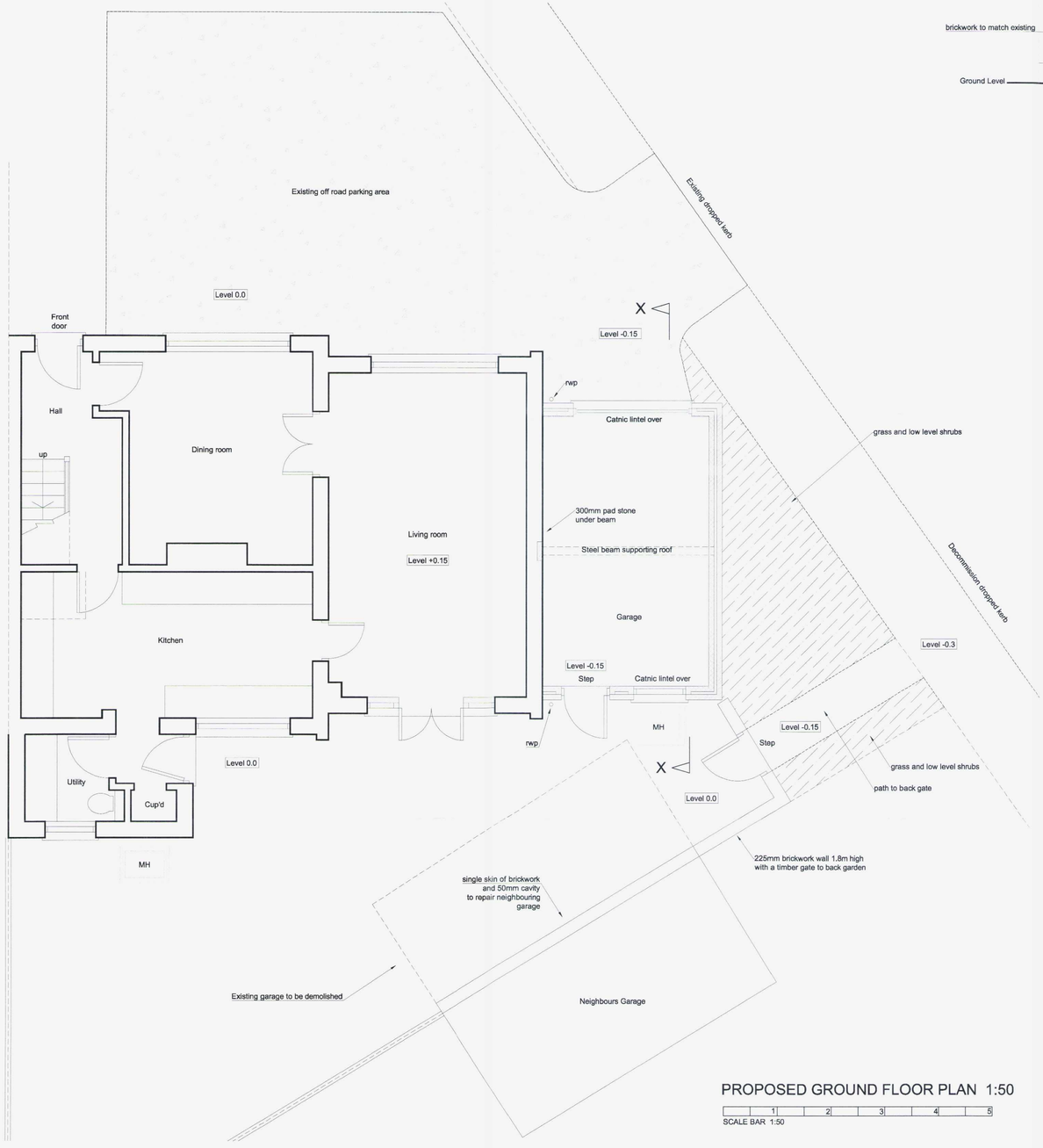


PROPOSED GROUND FLOOR PLAN 1:50

1 2 3 4 5

SCALE BAR 1:50

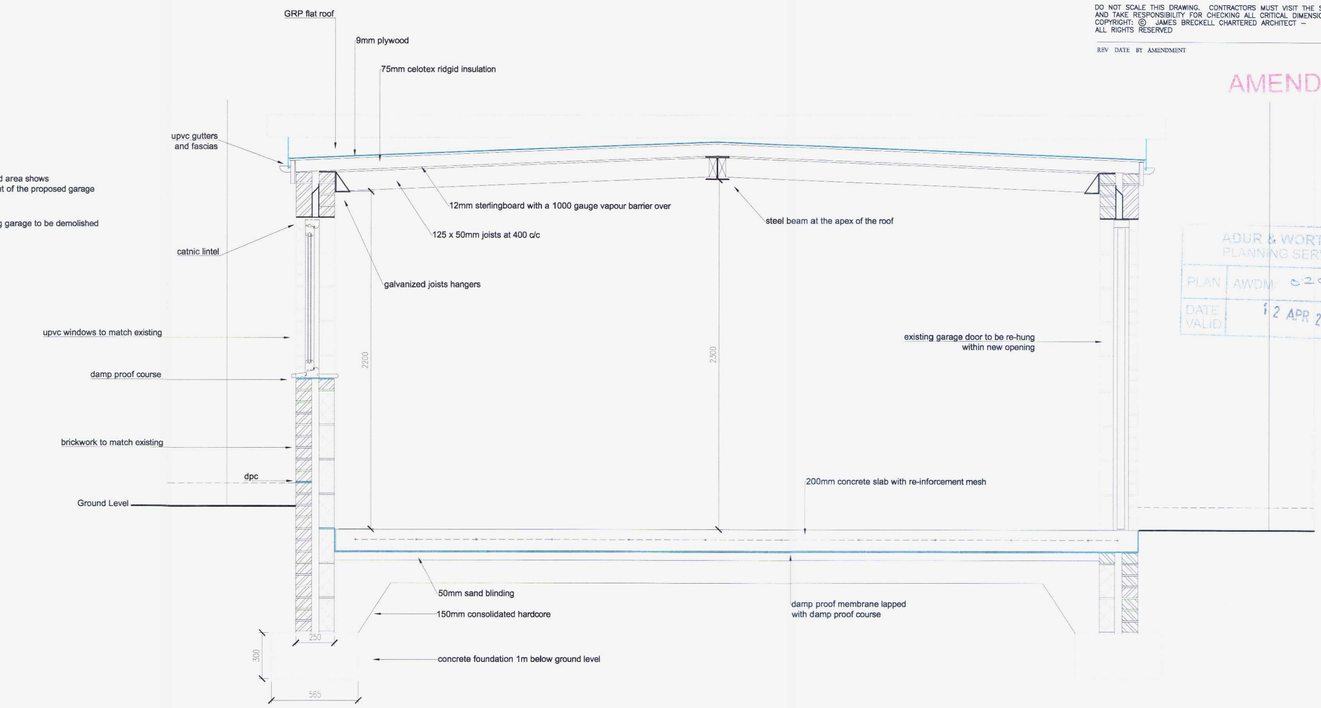


DO NOT SCALE THIS DRAWING. CONTRACTORS MUST VISIT THE SITE AND TAKE RESPONSIBILITY FOR CHECKING ALL CRITICAL DIMENSIONS
COPYRIGHT © JAMES BRECKELL CHARTERED ARCHITECT – ALL RIGHTS RESERVED

REV DATE BY AMENDMENT

AMENDMENT

ADUR & WORTHING PLANNING SERVICES
PLAN AWDM/0206/17
DATE VALID 12 APR 2017



PROPOSED EAST FACING ELEVATION 1:50

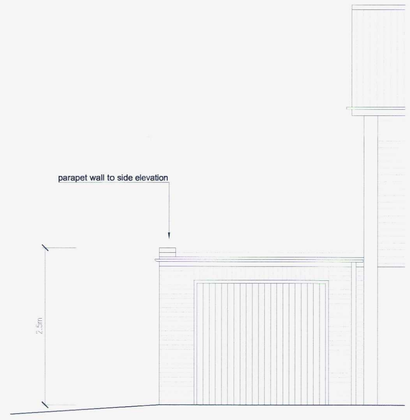


PROPOSED NORTH FACING ELEVATION 1:50

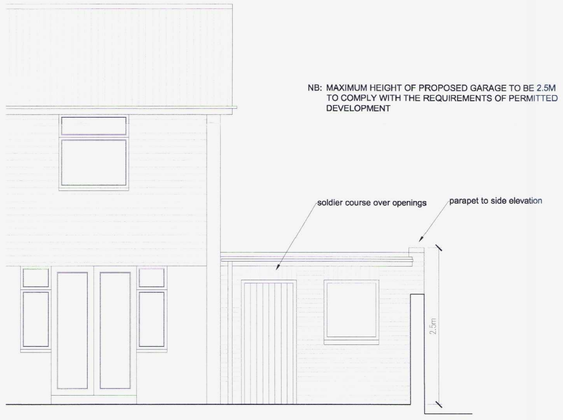


PROPOSED SOUTH FACING ELEVATION 1:50

Rev B: garage door position in the middle of brickwork
Rev A: garage reduced in size

**James Breckell Architects**
*The Adur Business Centre*
*Little High Street*
*Shoreham by Sea*
*BN43 5EG*
*Tel: 01273 467 621*
*email: james@breckell.co.uk*
*website: www.breckell.co.uk*

CLIENT
Mr and Mrs D Cook

AMENDMENT

JOB
Single storey garage to side elevation
1 Berberis Court, Shoreham, BN43 6JA

DRAWING
General arrangement drawing

| | |
|---|---|
| DATE | April 2017 |
| SCALE | As shown @ A1 |
| DRAWN BY | jb |
| JOB NO. | 351 |
| DWG NO. | 01 |
| REVISION | B |