ADUR & WORTHING
PLANNING SERVICES
PLAN AWDM/ 1562/15
DATE Rec'd 7/4/17



Plan on Star Gap House Showing New Flood Gate and Drainage
1:25

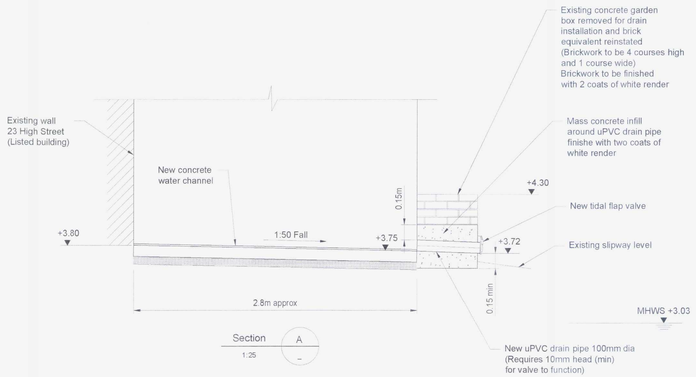

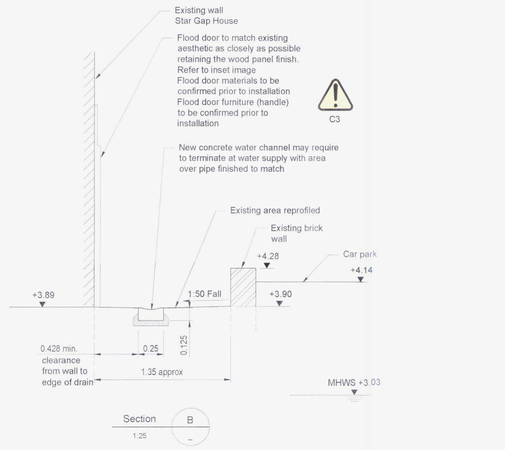

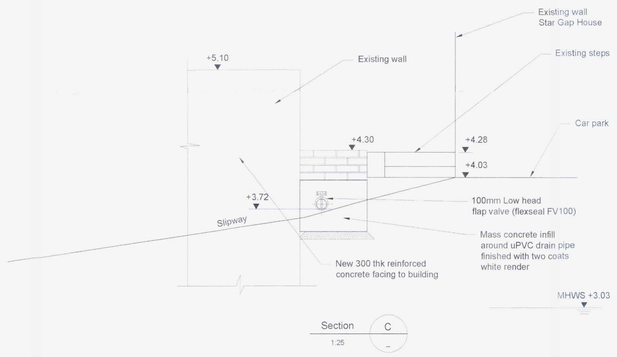



Existing Wood Panel Door

Safety, Health & Environmental Information
It is assumed that all works will be carried out by a competent contractor working, where appropriate, to an approved method statement.
⚠ In addition to the hazards/risks normally associated with the types of work detailed on this drawing, note the following risks and information:
CONSTRUCTION C1 Public in close proximity to the works. C2 Working next to water - drowning risks. C3 Underground Utilities. C6 Potential obstructions at slipway locations. C7 This area is part of a Conservation Area and 23-25 High Street is a Listed Building.
OPERATION O1 NONE
MAINTENANCE M1 NONE

© Mott MacDonald

This document is issued for the party which commissioned it and for specific purposes connected with the captioned project only. It should not be relied upon by any other party or used for any other purpose.
We accept no responsibility for the consequences of this document being relied upon by any other party, or being used for any other purpose, or containing any error or omission which is due to an error or omission in data supplied to us by other parties.

© Crown copyright and database rights 2014 Ordnance Survey 100024198. © Environment Agency copyright and/or database rights 2014. All rights reserved.

C:\pw work\pw_dev_ode\lim62715\dms00807\IMSO000648-MMC-01-E1-DR-C-1148.dwg Feb 14, 2017 - 3:18PM lim62715

Notes

1. All dimensions are in millimetres unless noted otherwise.
2. All levels are in metres relative to Ordnance Datum Newlyn (OD).
3. All positions are in metres relative to National Grid.

Key to symbols

Waterproof coating to all surfaces below level of 5.30m

Key plan

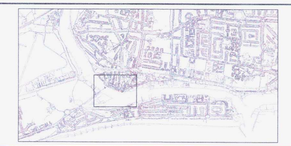

Reference drawings

MMD-339663-C-DR-01-E1-1131 - General Arrangement
MMD-339663-C-DR-01-E1-1137 - Typical Sections Sheet 1
MMD-339663-C-DR-01-E1-1139 - Typical Sections Sheet 3
MMD-339663-C-DR-01-E1-1143 - Details and Sections

1:25 0 1.25m 2.5m
1:50 0 2.5m 5m

Rev	Date	Drawn	Description	Ch'k'd	App'd
C01.1	Open	PMS	Contract Drawing	NJC	PJP

Mott MacDonald
Mott MacDonald House
8-10 Sydenham Road
Croydon, CR0 2EE
United Kingdom
T +44 (0)20 8774 2000
F +44 (0)20 8681 5706
W www.mottmac.com

Client

Environment Agency

Title

Shoreham Adur Tidal Walls
Reach E1 : Tollhouse Bridge

Star Gap - Entrance

Designed	N J Clarke	NJC	Eng check	F J Loy	FJL
Drawn	L Brookman	LB	Coordination	N J Clarke	NJC
Dwg check	P M Starnes	PMS	Approved	P J Phipps	PJP

Scale at A1	Status	Rev	Security
As shown	A2	C01.1	STD

Drawing Number
IMSO000648-MMC-01-E1-DR-C-1148