ADUR DISTRICT COUNCIL

Adur District Council

Town and Country Planning Act 1990

Office use
App. A00604 3/08
Date Rec. 24 JAN 2008
Fee 135

# Householder's planning application form

Use this form to apply for planning permission to extend or alter your house or flat, to build a garage or other structure on your property or to create access for a vehicle onto a classified road (please read note 9).

Please read the notes before you fill in this form.

1 Please give the address of the property to be altered or extended.

3 The moorings
Shoreham by Sea BN43 5JB

2 Type of property (please tick)

| | | | | | |
|---|---|---|---|---|---|
| Detached House | ☐ | Terraced House | ☐ | Other (please give details) | ☐ |
| Semi-detached House | ☒ | Flat | ☐ | | |

3 Please describe the development you are applying for.

FIRST FLOOR REAR EXTENSION
NEW PITCHED ROOF TO EXISTING FLAT
ROOF & INTERNAL ALTERATIONS

4 Applicant (in block capitals)

Full name: MR & MRS PERCIVAL
Address (including postcode):
3 The Moorings
Shoreham by Sea
BN43 5JB
Phone Number:
Home:
Work:
Extension:
Fax Number:

Agent (if any)

Full name: Hen Design
Address (including postcode):
101 nashgrove lane
Wokingham
RG40 4HG
Phone Number: 01189 328498
Home:
Work:
Extension:
Fax Number: 01189 328525

5 Please enclose four copies of this form and four sets of plans. Please number

| | Plan number | Scale |
|---|---|---|
| Location plan | | 1:1250 |
| Block plan | | 1:500 |
| Floor plan | P/1484 | 1:50 |
| Elevations | P/1484 | 1:100 |
| Other | | |

6 Will the development involve cutting down any trees? If "Yes", please show these clearly on the block plan. Yes ☐ No ☒

7 Will the development (including any new or altered access affect a public footpath or any other public right of way? Yes ☐ No ☒

8 Does this application require a fee? (See note 3) Yes ☑ No ☐

If "No", please tick the option that applies (See note 3) A ☐ B ☐ C ☐

If "Yes", please state the fee enclosed (See note 4) £135-00

Signature: [redacted] Date: 21.1.08

Please print your name: HELEN NIGHTINGALE

**Certificate under Article 7 of the Town and Country Planning (General Development Procedure) Order 1995**

If anyone else owns the land or part of it, you must fill in Certificate B, which you can get from the Planning Section. You must also tell the owner of the land about this application by serving a notice on them. If you own all of the land, you must fill in Certificate A below.

**Certificate A**

I confirm that:

- Nobody except the applicant was an owner of any part of the land involved at the beginning of the period of 21 days before the date of this application; and
- none of the land this application relates to is an agricultural holding or part of an agricultural holding.

Signature: [redacted] Date: 21/1/08

Please print your name: H NIGHTINGALE

Ordnance Survey®

# OS Sitemap™

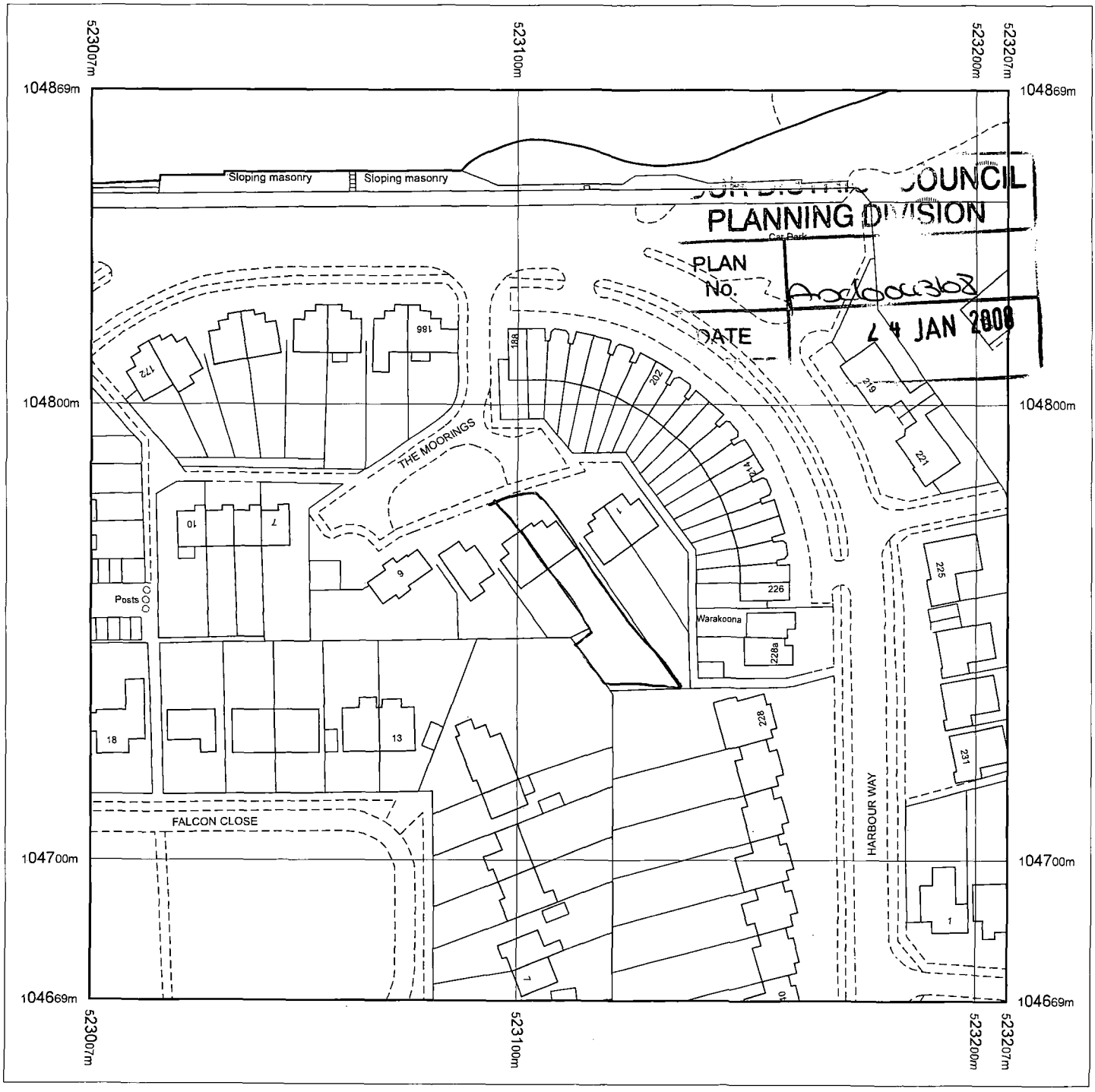


Produced 21.11.2007 from the Ordnance Survey National Geographic Database and incorporating surveyed revision available at this date. © Crown Copyright 2007.

Reproduction in whole or part is prohibited without the prior permission of Ordnance Survey.

Ordnance Survey and the OS Symbol are registered trademarks and OS Sitemap is a trademark of Ordnance Survey, the national mapping agency of Great Britain.

The representation of a road, track or path is no evidence of a right of way.

The representation of features as lines is no evidence of a property boundary.

Metres
0 20 40

Scale 1:1250

Supplied by: **Blackwells**
Serial number: 00369100
Centre coordinates: 523107 104769

Further information can be found on the OS Sitemap Information leaflet or the Ordnance Survey web site:
www.ordnancesurvey.co.uk

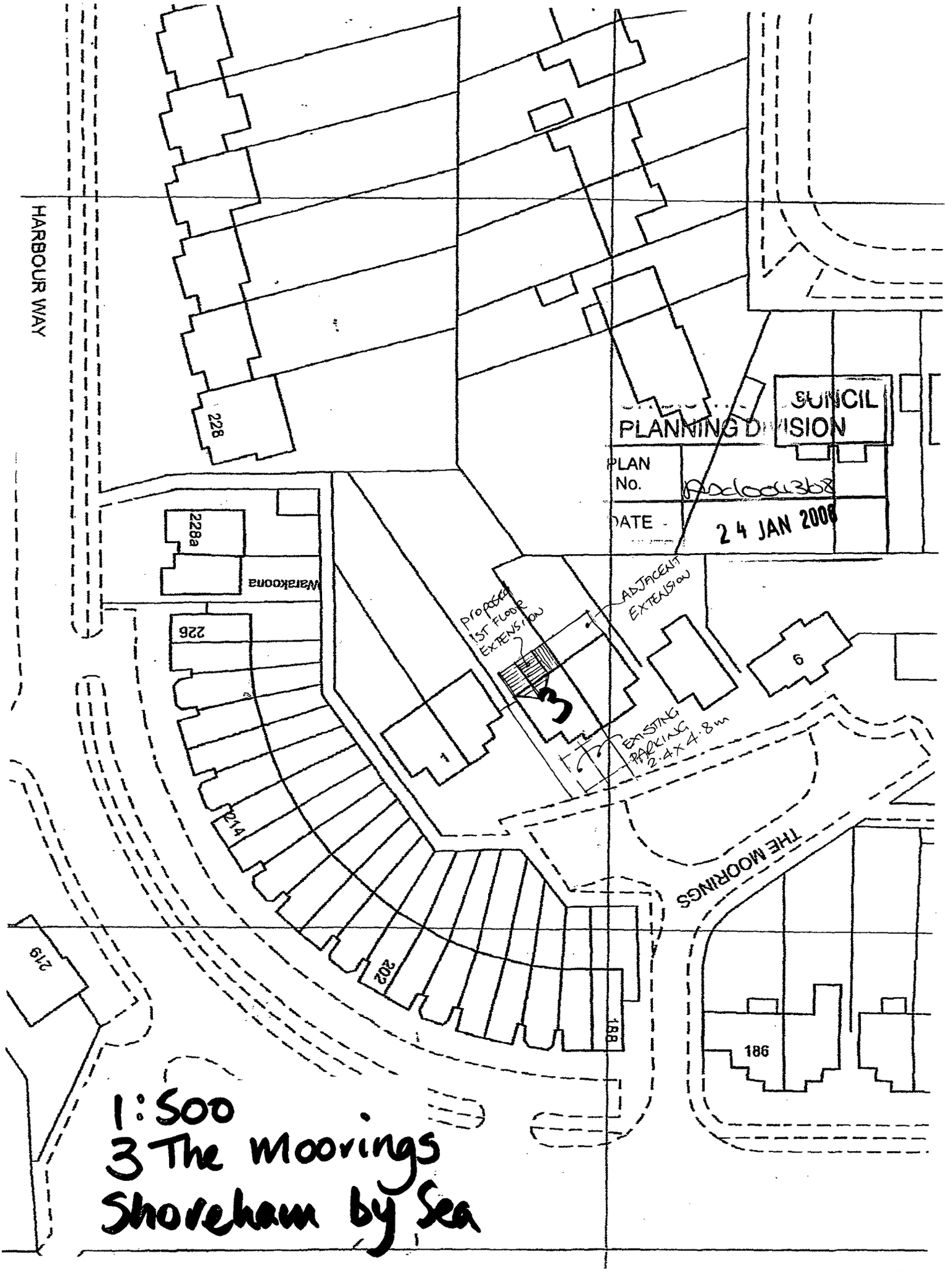


1:500
3 The Moorings
Shoreham by Sea

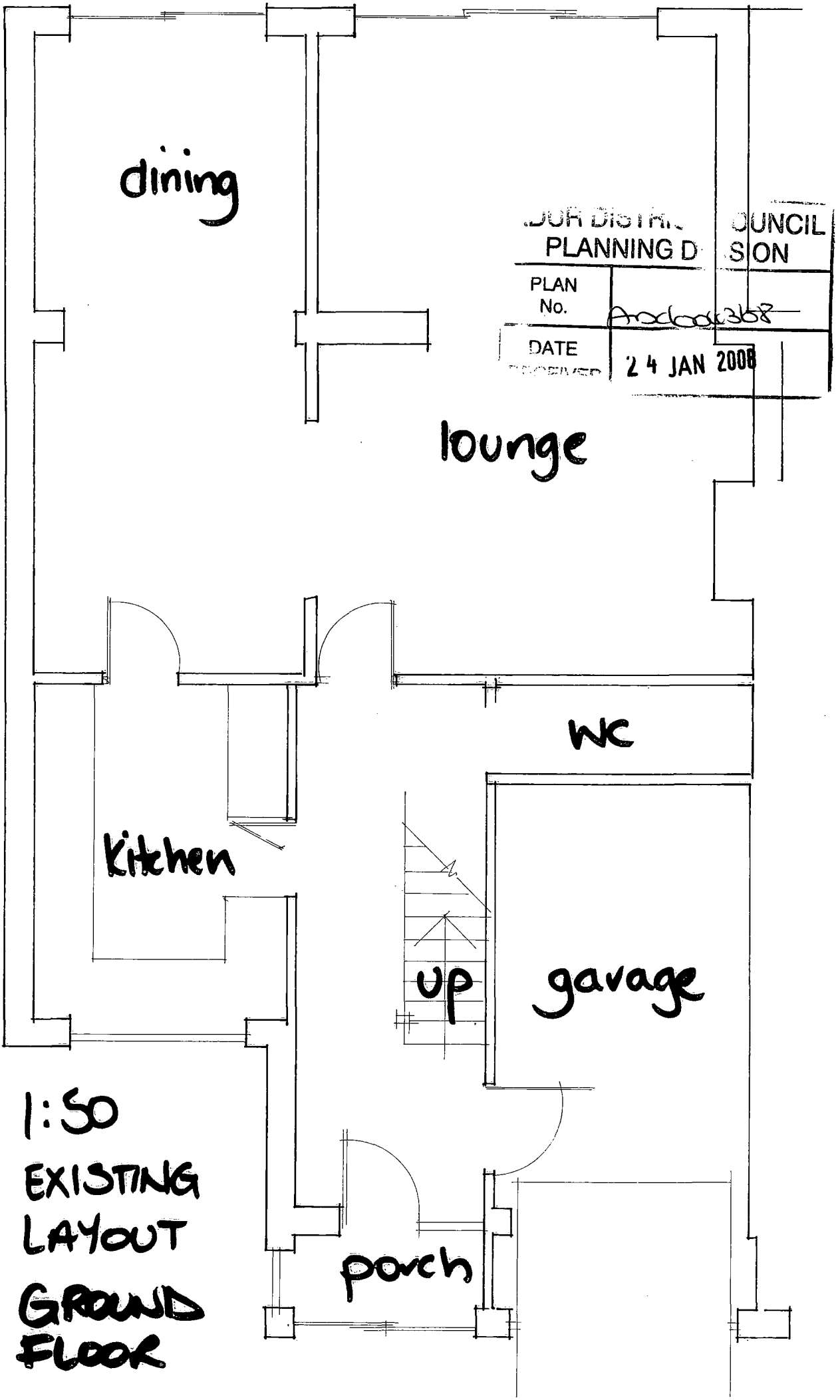


DUR DISTRI... OUNCIL
PLANNING D... SION
PLAN No. A06006368
DATE RECEIVED 24 JAN 2008

DUR DISTRICT COUNCIL
PLANNING DIVISION
PLAN No. A3c6043/68
DATE 24 JAN 2008

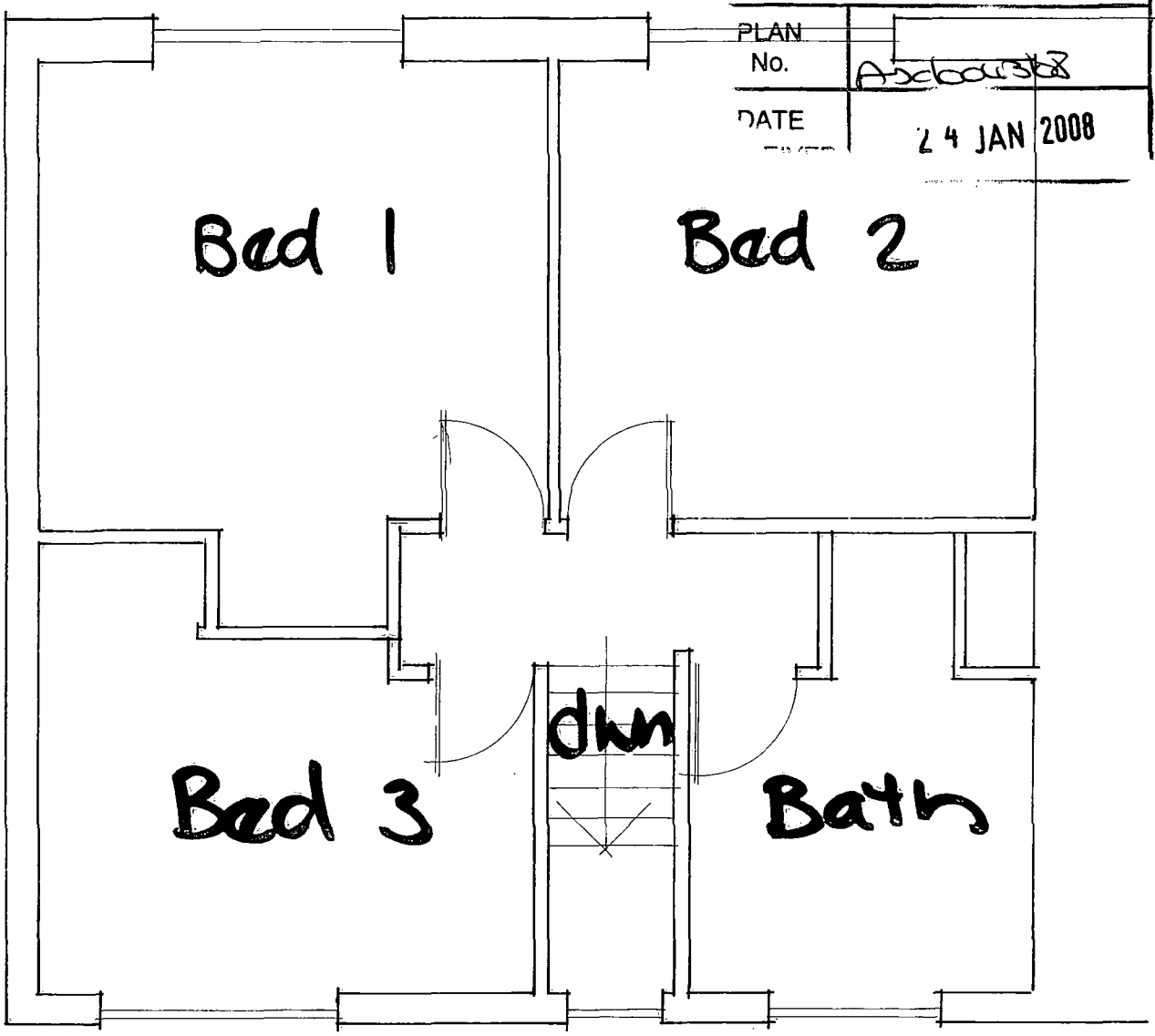


1:50 EXISTING LAYOUT
FIRST FLOOR

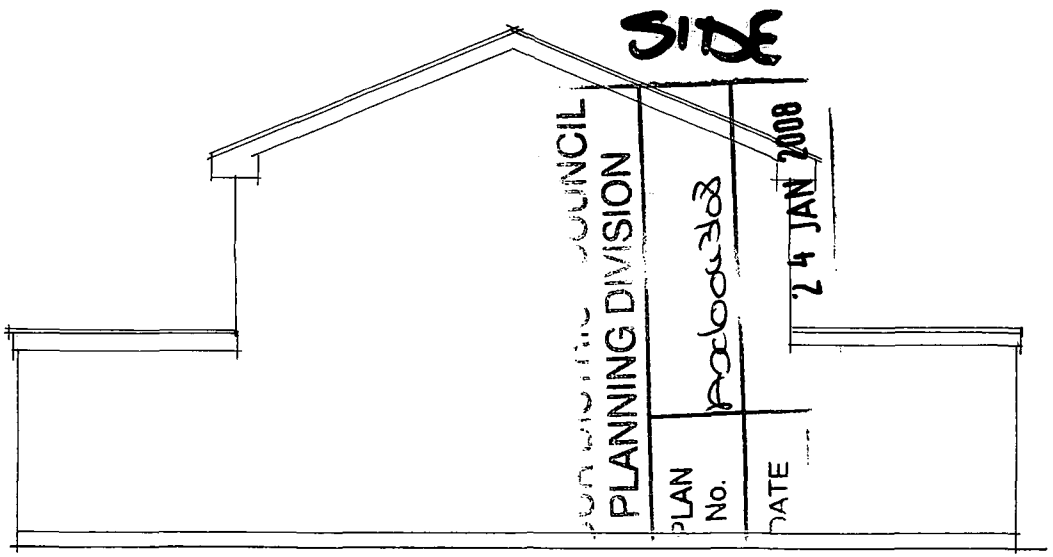





1:100

# EXISTING ELEVATIONS

3 The Moorings
Shoreham-by-Sea
BN43 5JB

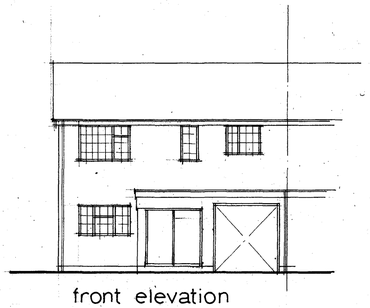
front elevation

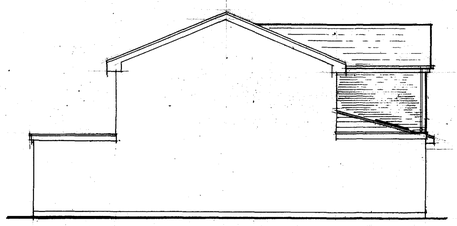
side elevation

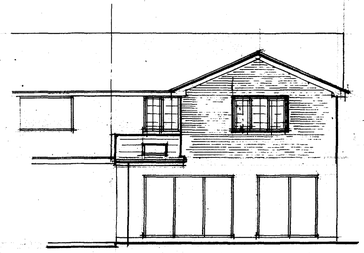
rear elevation

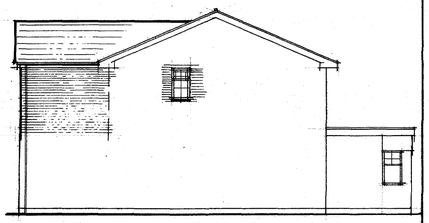
side elevation

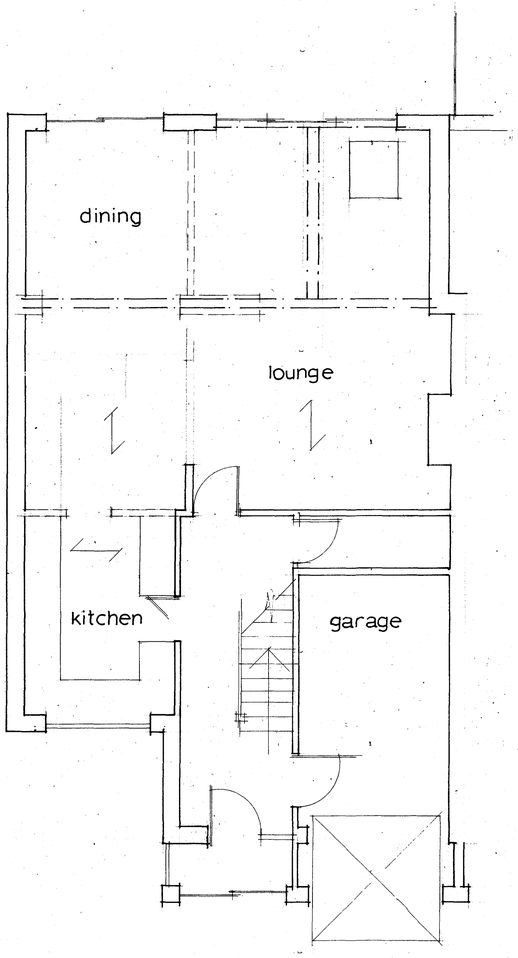

ground floor

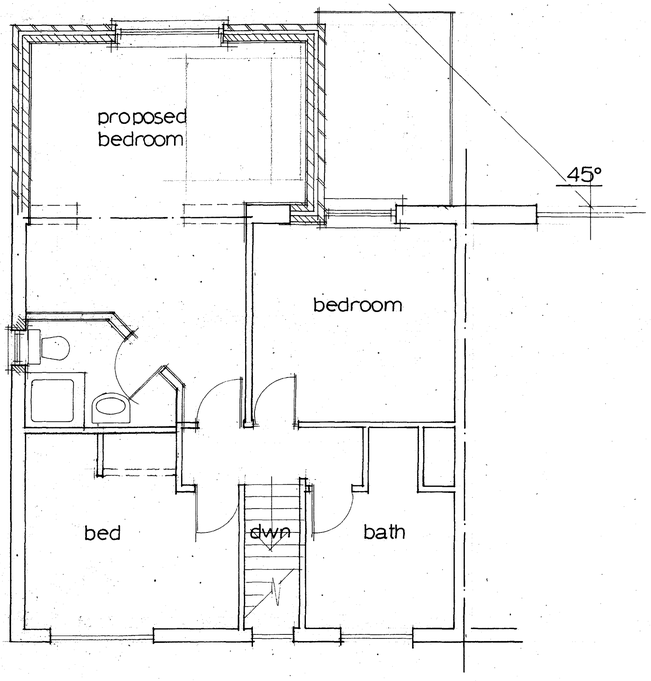

first floor

NOTES:
[redacted]

| A | Date | Revisions |
|---|---|---|

© copyright

PLANNING DIVISION
PLAN No. Arc/004368
DATE 24 JAN 2008

Client
Mr and Mrs PERCIVAL

Job Title
3 The Moorings
Shoreham by Sea
BN43 5JB

Drawing Title
internal alterations
and rear extension

Scale 1/50 1/100

Date Nov 07 Drawn by hen

Drg. No. P/1484 Rev.

100/5001

594 x 841mm A1