ADUR & WORTHING PLANNING SERVICES	
PLAN	AWDM/1001/14
DATE VALID	Rec 15/9/14

AMENDMENT



Proposed street elevation to Old Fort Road Scale 1:200 @A3

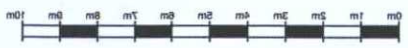

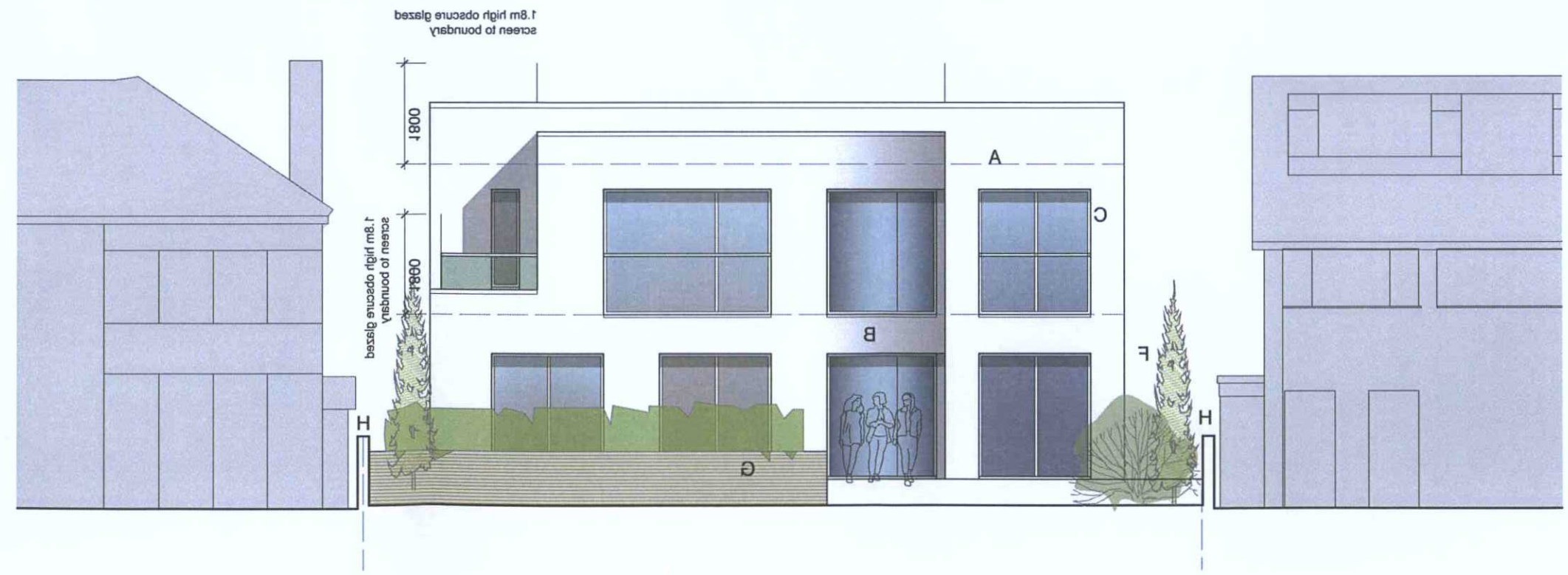

Proposed south (beach) elevation Scale 1:100 @A3

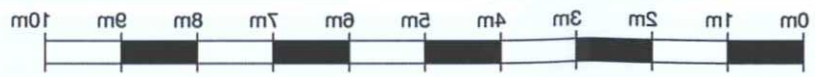

key

A painted render - colour white
B curved render wall
C metal colour coated windows
F feature planting
G brick garden walls
H new brick boundary walls

Planning issue

B 15.09.14 First floor rear extension in lieu of second floor removal and replacement roof terrace

A June 14 Revised in line with FRA

rev.	date

These drawings should be approved by local Authority

No dimensions to be scaled from this drawing. All dimensions to be checked on site. This drawing is copyright and should not be reproduced without the permission of the Architects.

client Mr Richard Brownlow-Davies

project 64 Old Fort Road
Shoreham-by-Sea

drawing PROPOSED ELEVATIONS 1

scale as shown@A3 date April 2014
drawn jn

Turner Associates
Architects and Planning Consultants

19a Wilbury Avenue
Hove, East Sussex
BN3 6HS

tel: 01273 203230
fax: 01273 321687
email:info@taarchitects.co.uk

TA 794	14	rev. B