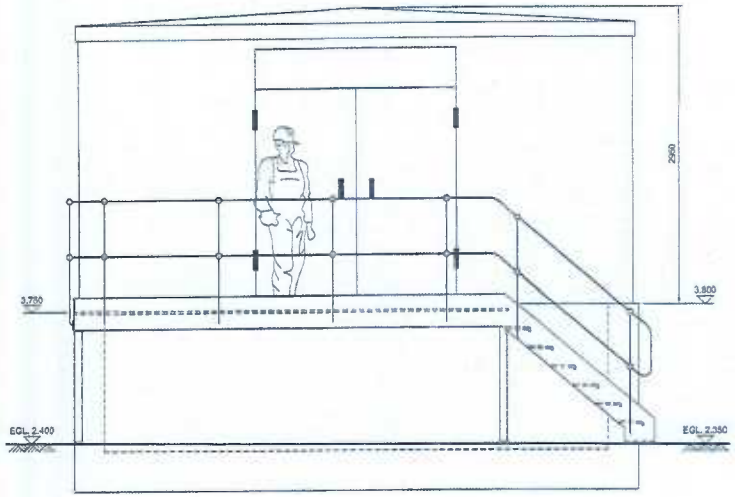

ELEVATION VIEW ON 'W'

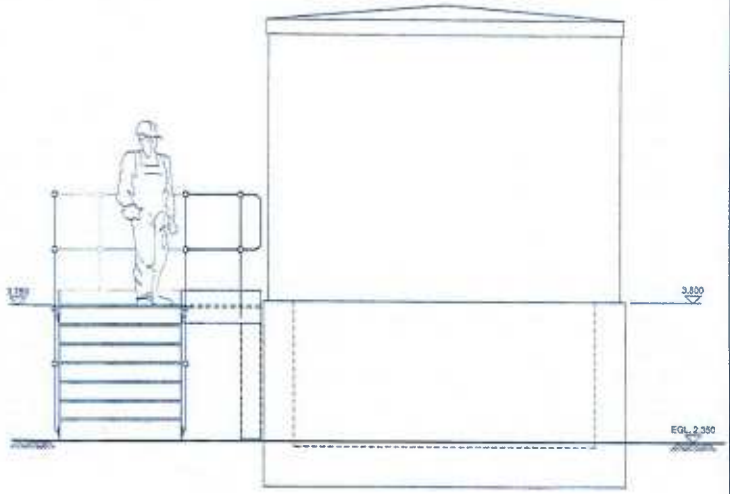

ELEVATION VIEW ON 'X'

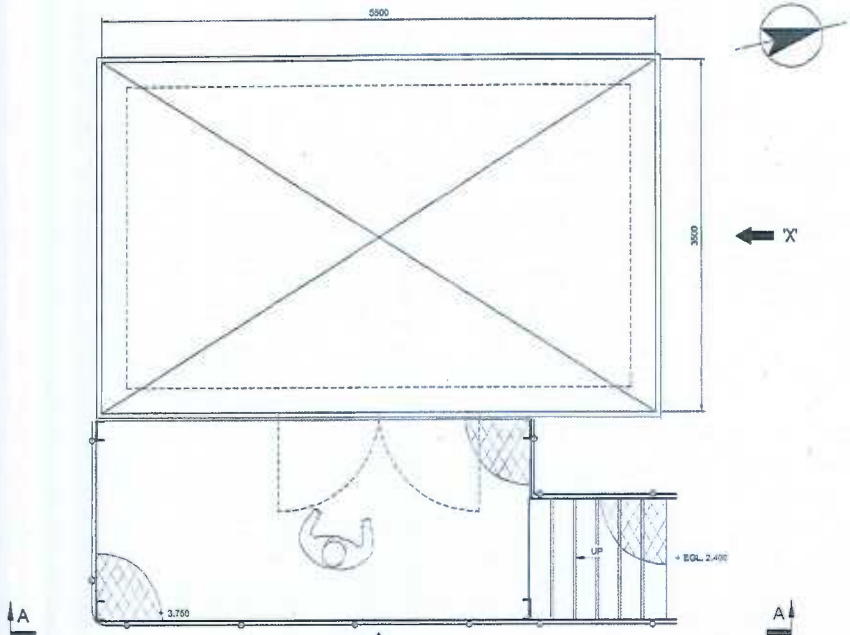

PLAN

S.W. DRAWING NO. AB.6500113.0Z0705 | VERSION A

NOTES

1. ALL DIMENSIONS IN MILLIMETRES AND ALL LEVELS IN METRES UNLESS SHOWN OTHERWISE.

ADUR & W[illegible]ING PLANNING SERVICES
PLAN AWDM/[illegible]
DATE VALID 15 MAR 2012

REFERENCES

AB.6500113.0Z0701	PLANNING APPLICATION - LOCATION PLAN
AB.6500113.0Z0702	PLANNING APPLICATION - SITE LOCATION PLAN
AB.6500113.0Z0703	PLANNING APPLICATION - OVERALL SITE LAYOUT PLAN
AB.6500113.0Z0704	PLANNING APPLICATION - SITE LAYOUT PLAN
AB.6500113.0Z0706	PLANNING APPLICATION - COMBINED UV AND MCC KIOSK - PLAN AND ELEVATIONS
AB.6500113.0Z0707	PLANNING APPLICATION - APPENDIX 1 - TREE CONSTRAINTS PLAN
AB.6500113.0Z0708	PLANNING APPLICATION - APPENDIX 1 - TREE PROTECTION PLAN

SCALE 1:25

CURRENT VERSION INFORMATION

DATE	DRWN	CHKD	REVD	VER	REASON FOR ISSUE
27.01.12	KJP	DTN	PI	A	PLANNING

THIS DRAWING IS ISSUED BY SOUTHERN WATER SUBJECT TO THE CONDITIONS THAT IT IS NOT COPIED EITHER IN WHOLE OR IN PART OR DISCLOSED TO THIRD PARTIES UNLESS PRIOR WRITTEN AUTHORISATION IS GIVEN BY SOUTHERN WATER
PREVIOUS VERSIONS OF THIS DRAWING SHOULD BE STAMPED SUPERSEDED OR DESTROYED
DO NOT SCALE THIS DRAWING - IF IN DOUBT ASK

Southern Water
Southern House
Yeoman Road
Worthing
West Sussex
BN13 3NX
telephone (01903) 264444
fax (01903) 691435

4D

ORIGINATORS DRAWING NO. | VERSION

PROJECT TITLE
DISINFECTION IMPROVEMENT
SHOREHAM WSW

DRAWING TITLE
PLANNING APPLICATION
ELECTRICAL KIOSK
PLAN AND ELEVATION

SITE UNIT WIDE/CIRC SHOREHAM | SITE UNIT NO. 102610

DRWN	SCALE	MASTER SIZE
6500113	1:25	A1

S.W. DRAWING NO. AB.6500113.0Z0705 | VERSION A