


ELEVATION VIEW ON 'W'

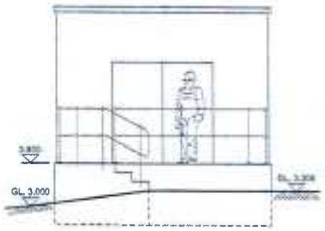


ELEVATION VIEW ON 'X'




ELEVATION VIEW ON 'Y'

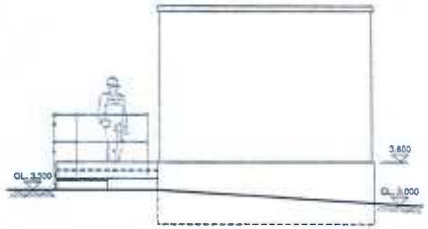


ELEVATION VIEW ON 'Z'

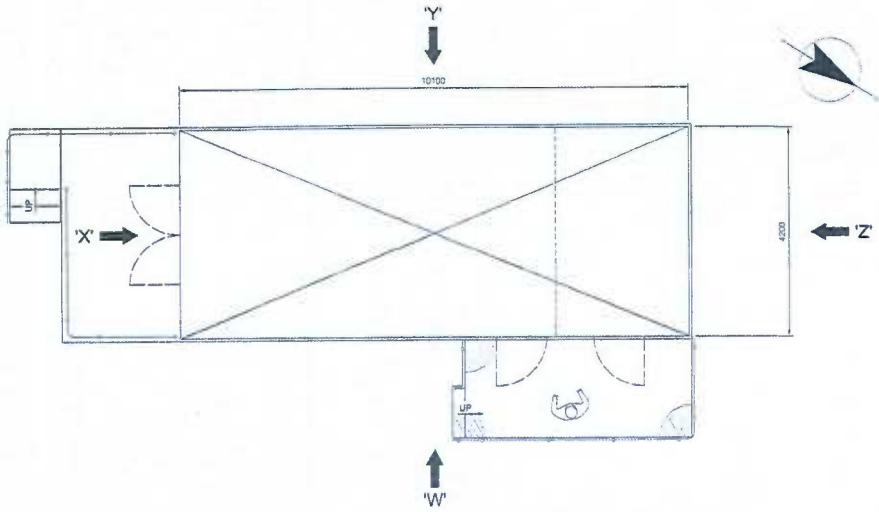


PLAN

S.W. DRAWING NO. AB.6500113.0Z0706 | VERSION A

## NOTES

1. ALL DIMENSIONS IN MILLIMETRES AND ALL LEVELS IN METRES UNLESS SHOWN OTHERWISE.
2. KIOSK MATERIAL : GRP.
   KIOSK FINISH : FAUX BRICK.
3. WEATHER PROOF LOUVRE PA[illegible] CONFIRMED.

PLANNING SERVICES
PLAN AWDW
DATE VALID 15 MAR 2012

## REFERENCES

| | |
|---|---|
| AB.6500113.0Z0701 | PLANNING APPLICATION - LOCATION PLAN |
| AB.6500113.0Z0702 | PLANNING APPLICATION - SITE LOCATION PLAN |
| AB.6500113.0Z0703 | PLANNING APPLICATION - OVERALL SITE LAYOUT PLAN |
| AB.6500113.0Z0704 | PLANNING APPLICATION - SITE LAYOUT PLAN |
| AB.6500113.0Z0705 | PLANNING APPLICATION - ELECTRICAL KIOSK - PLAN AND ELEVATION |
| AB.6500113.0Z0707 | PLANNING APPLICATION - APPENDIX 1 - TREE CONSTRAINTS PLAN |
| AB.6500113.0Z0708 | PLANNING APPLICATION - APPENDIX 1 - TREE PROTECTION PLAN |

## LEGEND

| | |
|---|---|
| UV | ULTRA VIOLET |
| MCC | MOTOR CONTROL CENTRE |

SCALE 1 : 50

## CURRENT VERSION INFORMATION

| DATE | DRWN | CHKD | REVD | VER | REASON FOR ISSUE |
|---|---|---|---|---|---|
| 27.01.12 | KJP | DTH | PI | A | PLANNING |

THIS DRAWING IS ISSUED BY SOUTHERN WATER SUBJECT TO THE CONDITIONS THAT IT IS NOT COPIED EITHER IN WHOLE OR IN PART OR DISCLOSED TO THIRD PARTIES UNLESS PRIOR WRITTEN AUTHORISATION IS GIVEN BY SOUTHERN WATER
PREVIOUS VERSIONS OF THIS DRAWING SHOULD BE STAMPED SUPERSEDED OR DESTROYED
DO NOT SCALE THIS DRAWING - IF IN DOUBT ASK

Southern Water
Southern House
Yeoman Road
Worthing
West Sussex
BN13 3NX
telephone (01903) 264444
fax (01903) 691435

4D

ORIGINATOR'S DRAWING NO. | REVISION

PROJECT TITLE
DISINFECTION IMPROVEMENT
SHOREHAM WSW

DRAWING TITLE
PLANNING APPLICATION
COMBINED UV AND MCC KIOSK
PLAN AND ELEVATIONS

SITE UNIT VERSION NO. SHOREHAM | SITE UNIT NO. 102610

| DRN | SCALE | MASTER SIZE |
|---|---|---|
| 6500113 | 1:50 | A1 |

S.W. DRAWING NO. AB.6500113.0Z0706 | VERSION A