







**Legend**

-  Adur and Worthing Boundary
-  South Downs National Park
-  Zone SW 1
-  Zone SW 2
-  Zone SW 3
-  Zone SW 4

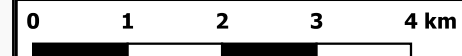
**Notes**

Technical assessment of the impact of sea level rise upon surface water. Zone categories are outlined as follows:

SW1 - Not at risk of SW flooding and above the day tidal level but below the future tidal level  
 SW2 - Not at risk of SW flooding but below the present day tidal level OR at risk of SW flooding from climate change only and above present day tidal level but below future tidal level.

SW3 - At risk of SW flooding from climate change only and below the present day tidal level but below future tidal level.

SW4 - At risk of SW flooding without climate change and below present day tidal level.



Contains Ordnance Survey data © Crown copyright and database right 2023. Contains public sector information licensed under the Open Government Licence v3.0.

This document is the property of Jeremy Benn Associates Ltd. It shall not be reproduced in whole or in part, nor disclosed to a third party, without the permission of Jeremy Benn Associates Ltd.