

East Elevation 1:100

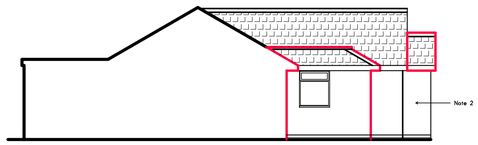

South Elevation 1:100



North Elevation 1:100

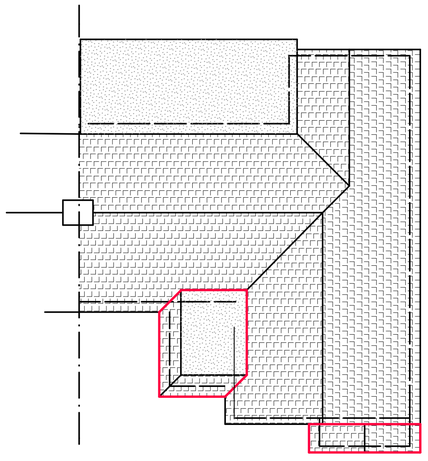

Root Plan 1:100

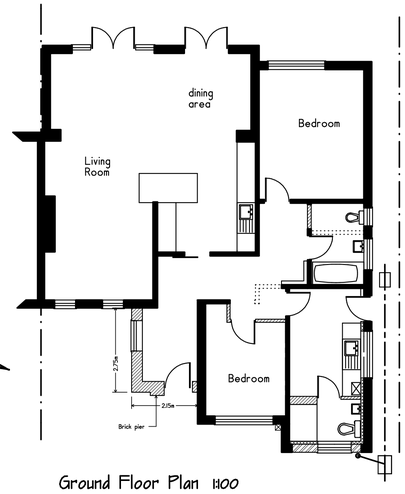

Ground Floor Plan 1:100

PROPOSED

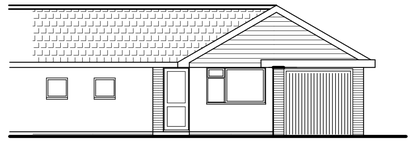

East Elevation 1:100

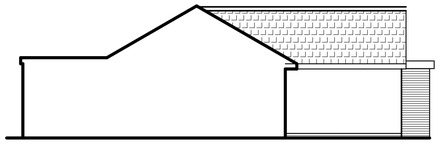

South Elevation 1:100

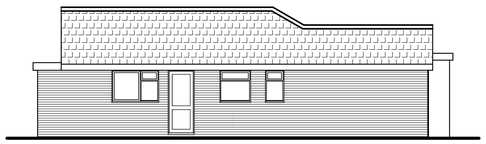

North Elevation 1:100

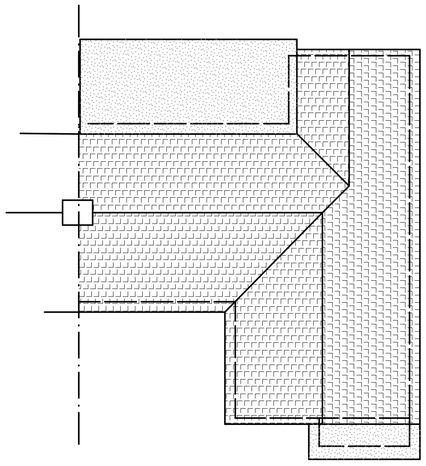

Root Plan 1:100

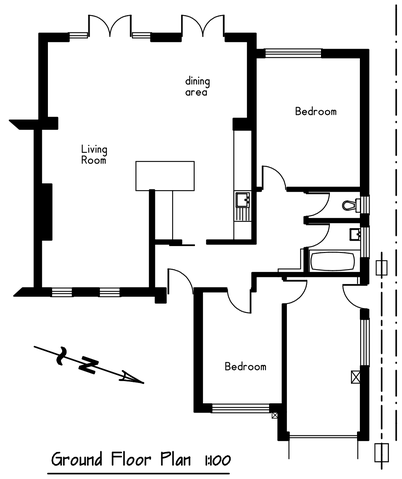

Ground Floor Plan 1:100

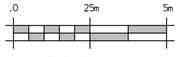

SCALE BAR (1:100)

EXISTING

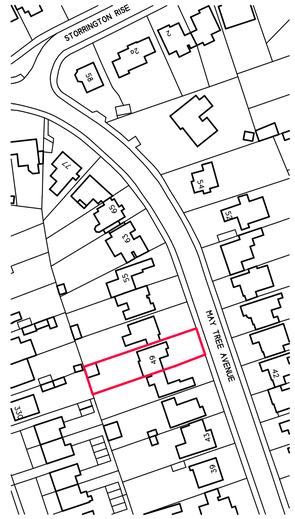

Crown Copyright and database rights 2025 OS Licence no. AC0000849896

0m 20m

SCALE BAR (1:1250)

0m 10m

SCALE BAR (1:500)

NOTES

1. No critical dimensions are to be scaled from this drawing. (except for planning purposes)
2. It is the contractors responsibility to ensure that all work is carried out in accordance with Local Authority and N.H.B.C. requirements and that all plumbing and electrical work complies with the current regulations of the area water board and electricity board.
3. Any works carried out prior to the receipt of the necessary approvals are the responsibility of the client.
4. Whilst every effort has been made to obtain accurate information on the existing structure or site, it is essential that the contractor or client check at every stage and notify the Designer of any discrepancies.

Location Plan 1:250



Site Plan 1:500

Notes

1 All materials are to match existing

2. Existing brickwork on garage outshot is to be rendered and decorated to match.

3 Render to be taken round on N. elevation as indicated

A1

REV	DATE	DESCRIPTION
A	15/5/25	N point added to floor plans

CLIENT:

Mr + Mrs I. Goodridge
49 May Tree Avenue
Worthing BN14 0HL

JOB TITLE:

Proposed alterations to garage roof and proposed new porch

At above address

DRAWING TITLE:

Details of proposed works

Clive C. Gibbs
BUILDING CONSULTANT

30 Coleridge Close
Goring by Sea
Worthing, West Sussex

SCALE	As shown
DATE	March 25
DRAWN BY	
CHECKED BY	

DRAWING No. 25/2210-1

REV A