

Proposed Eastern (Front Elevation)
SCALE 1:100

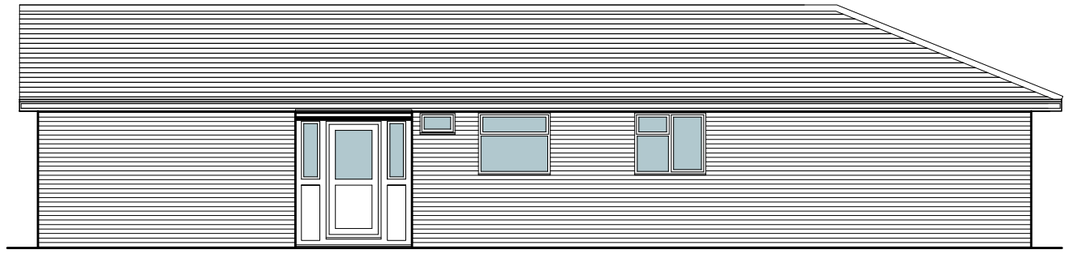

Proposed Northern (Side) Elevation
SCALE 1:100

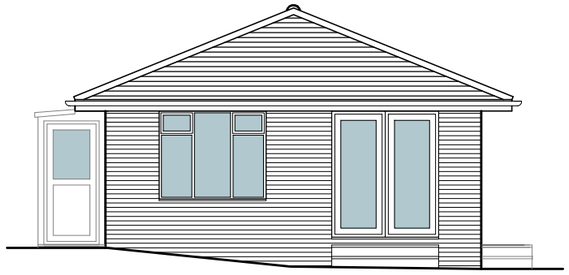

Proposed Western (Rear Elevation)
SCALE 1:100

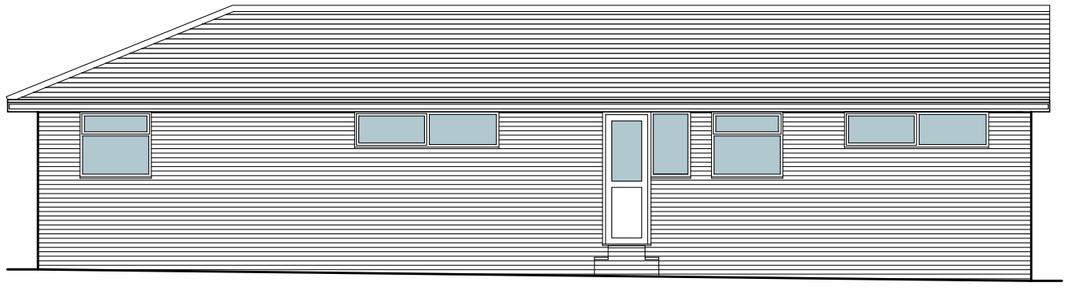

Proposed Southern (Side) Elevation
SCALE 1:100

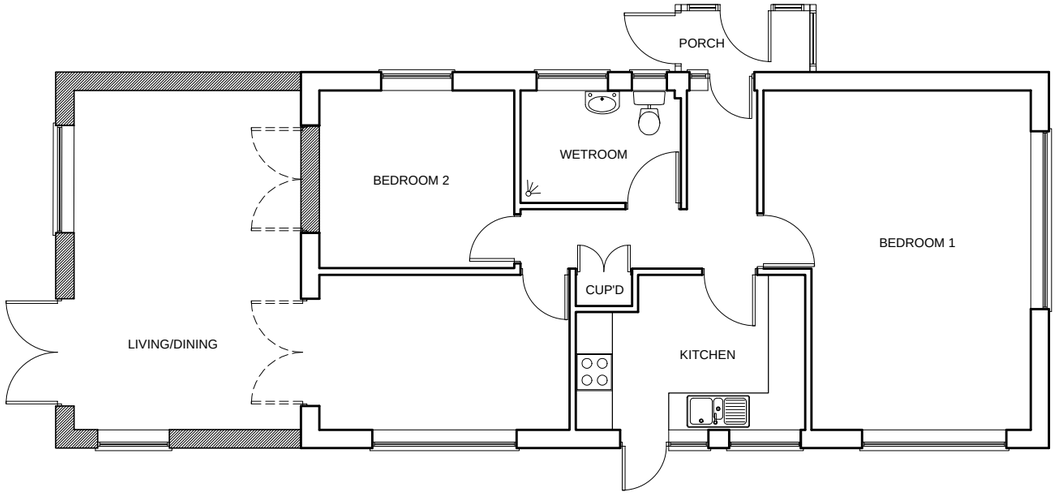

Proposed Ground Floor Plan
SCALE 1:100



Proposed Roof Plan
SCALE 1:100

0 1m 2m 3m 4m 5m 10m

REV.#	DATE	NAME	NOTES
A	01/02/2022	RY	Minor amendments

PROJECT
110 Slonk Hill Road, Shoreham-By-Sea

DRAWING
Proposed Plans and Elevations

STAGE
Application for Certificate of Lawful Development

JOB NO. : 131

DATE : 31/01/2022

DWG NO. **AL102**

SCALE 1:100 @A3

REVISION : A

DRAWN : RY

Do not scale: use figured dimensions only: check dimensions on site: copyright ETR planning

ETR planning ryan@etrplanning.co.uk 07427 668942