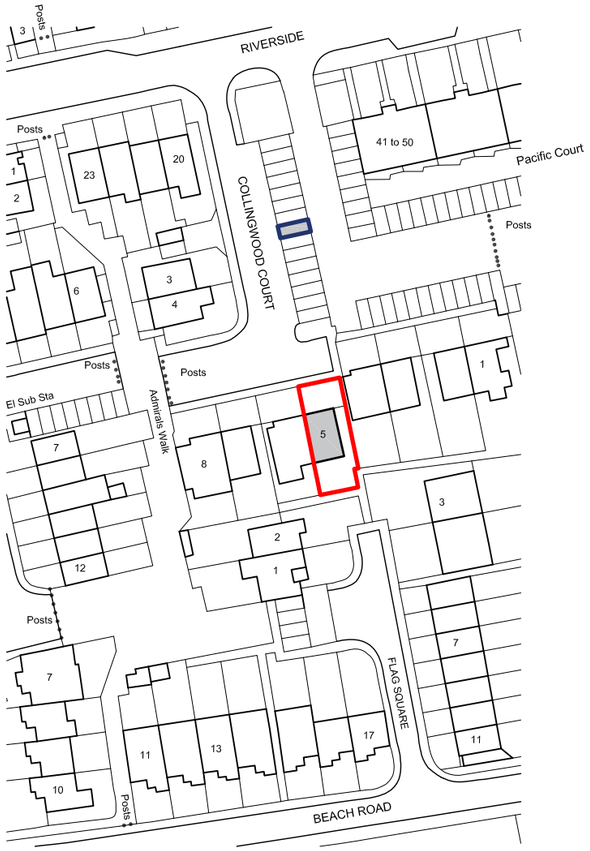

Existing location plan (based on OS information) 1:1250

©Crown copyright 2023 Ordnance Survey 100053143
©Local Government Information House Limited copyright and database rights 2023 100053143
Purchased from mapserve by Justine Rattray Architecture on 13.11.2023

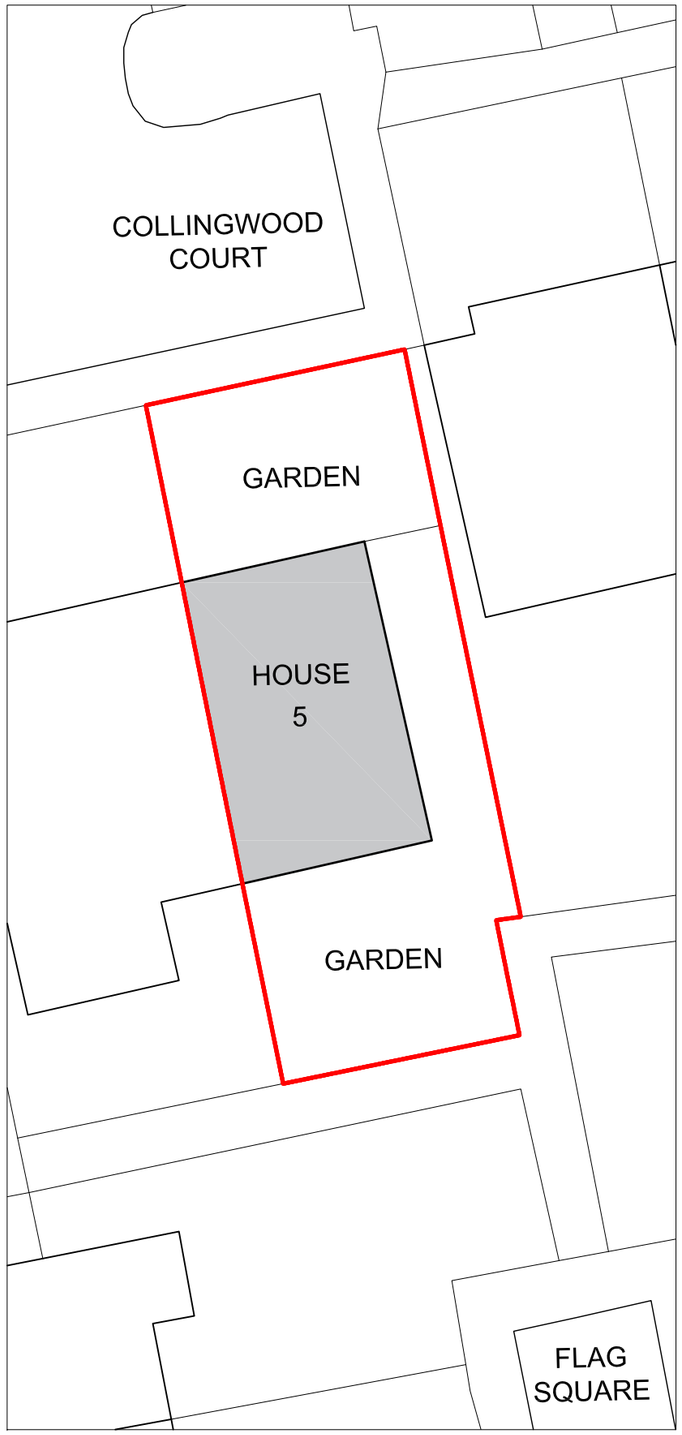

Existing block plan (based on OS information) 1:200

©Crown copyright 2023 Ordnance Survey 100053143
©Local Government Information House Limited copyright and database rights 2023 100053143
Purchased from mapserve by Justine Rattray Architecture on 13.11.2023

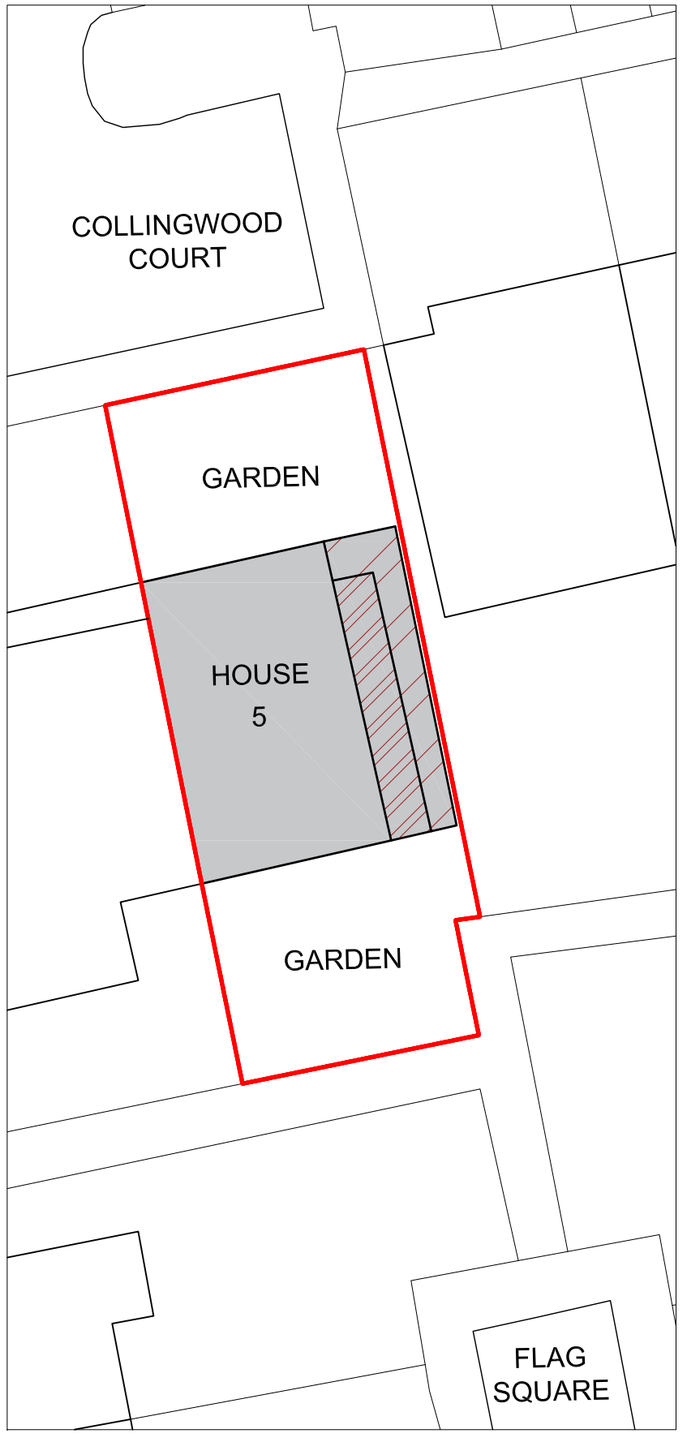

Proposed block plan (based on OS information) 1:200

©Crown copyright 2023 Ordnance Survey 100053143
©Local Government Information House Limited copyright and database rights 2023 100053143
Purchased from mapserve by Justine Rattray Architecture on 13.11.2023

Key/ Notes:

- Red Line indicates the site boundary
- Blue line indicates other land owned by the applicant
- 5 Collingwood Court, BN43 5SB (Existing house within the site boundary and existing garage within the other land owned by the applicant - marked with a blue line)
- Proposed ground floor extension - single storey element
- Proposed ground floor extension - two storey element

The Location and Block Plans illustrates the footprint of the built existing house, existing garage and proposed extension

NORTH

1:1250 SCALE BAR

0m 10m 20m 30m 40m 50m 100m

1:200 SCALE BAR

0m 5m 10m 20m

This drawing was produced by Justine Rattray Architecture Ltd for planning application purposes only.
Justine Rattray Architecture Ltd can not be liable for any other use of the drawing other than the purposes it was drawn for.
The architect is to be informed of any errors before work proceeds.
All dimensions are to be checked on site. It is the main contractors responsibility to ensure all dimensions are checked before construction.

Rev:	Date & Notes
00	Oct 2023: Planning application

justine rattray **architecture**
www.j-architecture.com

Project name
7 Gordon Road,
Shoreham-By-Sea, BN43 6WF

Drawing name
Location Plan and
Existing and Proposed Block / Site Plan

Scale	Size	Job Ref	Dwg No	Rev
V	A3	J44	P1	00

Status
planning