Planning Services, Adur District Council
Civic Centre,
Ham Road,
Shoreham-by-Sea,
West Sussex,
BN43 6PR

Tel : (01273) 263222 (calls may be recorded)
website : www.adur.gov.uk
e-mail : developmentcontrol@adur.gov.uk

ADUR DISTRICT COUNCIL

Householder Application for Planning Permission for works or extension to a dwelling.
Town and Country Planning Act 1990

Publication of planning applications on council websites

Please note that with the exception of applicant contact details and Certificates of Ownership, the information provided on this application form and in supporting documents may be published on the council's website.

If you have provided any other information as part of your application which falls within the definition of personal data under the Data Protection Act which you do not wish to be published on the council's website, please contact the council's planning department.

3 NOV 2008

Please complete using block capitals and black ink.
It is important that you read the accompanying guidance notes as incorrect completion will delay the processing of your application.

1. Applicant Name and Address

Title:	MR
First name:	MARCO
Last name:	DE CAPRIO
Company (optional):	
Unit:	
House number:	229
House suffix:	
House name:	
Address 1:	HARBOUR WAY
Address 2:	
Address 3:	
Town:	SHOREHAM - BY - SEA
County:	W. SUSSEX
Country:	
Postcode:	BN43 5HQ

2. Agent Name and Address

Title:	MR
First name:	ROBIN
Last name:	SPENCE
Company (optional):	
Unit:	
House number:	7
House suffix:	
House name:	
Address 1:	ROSSLYN ROAD
Address 2:	
Address 3:	
Town:	SHOREHAM-BY-SEA
County:	W. SUSSEX
Country:	
Postcode:	BN43 6WL

3. Description of Proposed Works

Please describe the proposed works:

RE : ADC/0324/08 AND CONDITIONS 2 + 3, CHANGE OF MATERIALS TO WINDOWS, ROOF TILE AND WEATHER BOARDING - BUT NO BUILDING SIZE INCREASE. CHALLENGE CONDITION 3, AS BALCONY TO REAR IS EXISTING AND NOT INCREASING IN SIZE, HEIGHT OR LAYOUT.

3. Description of Proposed Works (continued)

Has the work already started? ☑ Yes ☐ No (INTERNAL DEMOLITION WORKS)

If Yes, please state when the work was started (DD/MM/YYYY): 1/8/08 (date must be pre-application submission)

Has the work already been completed? ☐ Yes ☑ No

If Yes, please state when the work was completed (DD/MM/YYYY): (date must be pre-application submission)

4. Site Address Details

Please provide the full postal address of the application site.

Unit: | House number: 229 | House suffix:

House name:

Address 1: HARBOUR WAY

Address 2:

Address 3:

Town: SHOREHAM BY SEA

County:

Postcode (optional): BN43 5HZ

5. Pedestrian and Vehicle Access, Roads and Rights of Way

Is a new or altered vehicle access proposed to or from the public highway? ☐ Yes ☑ No

Is a new or altered pedestrian access proposed to or from the public highway? ☐ Yes ☑ No

Do the proposals require any diversions, extinguishments and/or creation of public rights of way? ☐ Yes ☑ No

If Yes to any questions, please show details on your plans or drawings and state the reference number(s) of the plan(s)/ drawing(s):

6. Pre-application Advice

Has assistance or prior advice been sought from the local authority about this application? ☑ Yes ☐ No

If Yes, please complete the following information about the advice you were given. (This will help the authority to deal with this application more efficiently).

Please tick if the full contact details are not known, and then complete as much possible: ☐

Officer name: HANNAH BARKER

Reference:

Date (DD MM YYYY): 10/11/08 (must be pre-application submission)

Details of the pre-application advice received:

CHANGES REQUESTED REPRESENT A MATERIAL CHANGE TO APPROVED SCHEME, NEW APPLICATION REQUIRED.

7. Trees and Hedges

Are there any trees or hedges on your own property or on adjoining properties which are within falling distance of your boundary? ☐ Yes ☑ No

If Yes, please mark their position on a scaled plan and state the reference number of any plans or drawings:

Will any trees or hedges need to be removed or pruned in order to carry out your proposal? ☐ Yes ☑ No

If Yes, please show on your plans which trees by giving them numbers e.g. T1, T2 etc, state the reference number of the plan(s)/ drawing(s) and indicate the scale.

8. Parking

Will the proposed works affect existing car parking arrangements? ☐ Yes ☑ No

If Yes, please describe:

9. Council Employee / Member

Is the applicant or agent related to any member of staff or elected member of the council? ☐ Yes ☑ No

If Yes, please provide details:

10. Materials

If applicable, please state what materials are to be used externally. Include type, colour and name for each material:

	Existing (where applicable)	Proposed	Not applicable	Don't Know	Drawing references if applicable
Walls	BRICK + UPVC WHITE BOARDING	UN-TREATED HORIZONTAL CEDAR BOARDING + RENDER (TO GO SILVER/GREY)	☐	☐	SEE ATT'D. + SAMPLE.
Roof	GREY CONCRETE TILE	GREY (NEW) CONCRETE TILE	☐	☐	SEE SAMPLE
Windows	WHITE UPVC, DOUBLE GLAZED	GREY POWDER COATED ALUMINIUM, DOUBLE GLAZED	☐	☐	SEE BROCHURE
Doors	WHITE UPVC, DOUBLE GLAZED	GREY POWDER COATED ALUMINIUM, DOUBLE GLAZED	☐	☐	SEE BROCHURE.
Boundary treatments (e.g. fences, walls)			☐	☐	
Vehicle access and hard-standing			☐	☐	
Lighting			☐	☐	
Others (please specify)			☐	☐	

Are you supplying additional information on submitted plan(s)/drawing(s)/design and access statement? ☐ Yes ☑ No

If Yes, please state references for the plan(s)/drawing(s)/design and access statement:

11. Certificates

One Certificate A, B, C, or D, must be completed, together with the Agricultural Holdings Certificate with this application form

CERTIFICATE OF OWNERSHIP - CERTIFICATE A

Town and Country Planning (General Development Procedure) Order 1995 Certificate under Article 7

I certify/The applicant certifies that on the day 21 days before the date of this application nobody except myself/ the applicant was the owner *(owner is a person with a freehold interest or leasehold interest with at least 7 years left to run)* of any part of the land or building to which the application relates.

Signed - Applicant:	Or signed - Agent:	Date (DD/MM/YYYY):
	[redacted]	12/11/2008

CERTIFICATE OF OWNERSHIP - CERTIFICATE B

Town and Country Planning (General Development Procedure) Order 1995 Certificate under Article 7

I certify/ The applicant certifies that I have/the applicant has given the requisite notice to everyone else (as listed below) who, on the day 21 days before the date of this application, was the owner *(owner is a person with a freehold interest or leasehold interest with at least 7 years left to run)* of any part of the land or building to which this application relates.

Name of Owner	Address	Date Notice Served

Signed - Applicant:	Or signed - Agent:	Date (DD/MM/YYYY):

CERTIFICATE OF OWNERSHIP - CERTIFICATE C

Town and Country Planning (General Development Procedure) Order 1995 Certificate under Article 7

I certify/ The applicant certifies that:

- Neither Certificate A or B can be issued for this application
- All reasonable steps have been taken to find out the names and addresses of the other owners *(owner is a person with a freehold interest or leasehold interest with at least 7 years left to run)* of the land or building, or of a part of it , but I have/ the applicant has been unable to do so.

The steps taken were:

Name of Owner	Address	Date Notice Served

Notice of the application has been published in the following newspaper (circulating in the area where the land is situated):	On the following date (which must not be earlier than 21 days before the date of the application):

Signed - Applicant:	Or signed - Agent:	Date (DD/MM/YYYY):

11. Certificates (continued)

CERTIFICATE OF OWNERSHIP - CERTIFICATE D

Town and Country Planning (General Development Procedure) Order 1995 Certificate under Article 7

I certify/ The applicant certifies that:

- Certificate A cannot be issued for this application
- All reasonable steps have been taken to find out the names and addresses of everyone else who, on the day 21 days before the date of this application, was the owner *(owner is a person with a freehold interest or leasehold interest with at least 7 years left to run)* of any part of the land to which this application relates, but I have/ the applicant has been unable to do so.

The steps taken were:

Notice of the application has been published in the following newspaper (circulating in the area where the land is situated):

On the following date (which must not be earlier than 21 days before the date of the application):

Signed - Applicant:

Or signed - Agent:

Date (DD/MM/YYYY):

AGRICULTURAL HOLDINGS CERTIFICATE

Town and Country Planning (General Development Procedure)Order 1995 Certificate under Article 7

Agricultural Land Declaration - You Must Complete Either A or B

(A) None of the land to which the application relates is, or is part of, an agricultural holding.

Signed - Applicant:

Or signed - Agent:

Date (DD/MM/YYYY):

B) I have/ The applicant has given the requisite notice to every person other than myself/ the applicant who, on the day 21 days before the date of this application, was a tenant of an agricultural holding on all or part of the land to which this application relates, as listed below:

Name of Tenant	Address	Date Notice Served

Signed - Applicant:

Or signed - Agent:

Date (DD/MM/YYYY):

12. Planning Application Requirements - Checklist

Please read the following checklist to make sure you have sent all the information in support of your proposal. Failure to submit all information required will result in your application being deemed invalid. It will not be considered valid until all information required by the Local Planning Authority has been submitted.

The original and 3 copies of a completed and dated application form: ☐

The original and 3 copies of a plan which identifies the land to which the application relates drawn to an identified scale and showing the direction of North: ☐

The original and 3 copies of other plans and drawings or information necessary to describe the subject of the application: ☐

The original and 3 copies of a design and access statement where proposed works fall within one of the following designated areas: ☐

- National Park
- Site of special scientific interest
- Conservation area
- Area of outstanding natural beauty
- World Heritage Site
- The Broads

The correct fee: ☐

The original and 3 copies of the completed, dated Article 7 Certificate (Agricultural Holdings): ☐

The original and 3 copies of the completed, dated Ownership Certificate (A, B, C or D - as applicable): ☐

13. Declaration

[redacted]/consent as described in this form and the accompanying plans/drawings and additional

Or signed - Agent:

Date (DD/MM/YYYY): 11/11/08 (date cannot be pre-application)

14. Applicant Contact Details

Telephone numbers

Country code:	National number:	Extension number:

Country code: Mobile number (optional):

Country code: Fax number (optional):

Email address (optional):

15. Agent Contact Details

Telephone numbers

Country code:	National number:	Extension number:
01273	464311	

Country code: Mobile number (optional):

Country code: Fax number (optional):

Email address (optional):

16. Site Visit

Can the site be seen from a public road, public footpath, bridleway or other public land? ☑ Yes ☐ No

If the planning authority needs to make an appointment to carry out a site visit, whom should they contact? *(Please select only one)* ☑ Agent OR ☑ Applicant ☐ Other (if different from the agent/applicant's details)

If Other has been selected, please provide:

Contact name: Telephone number:

Email address:

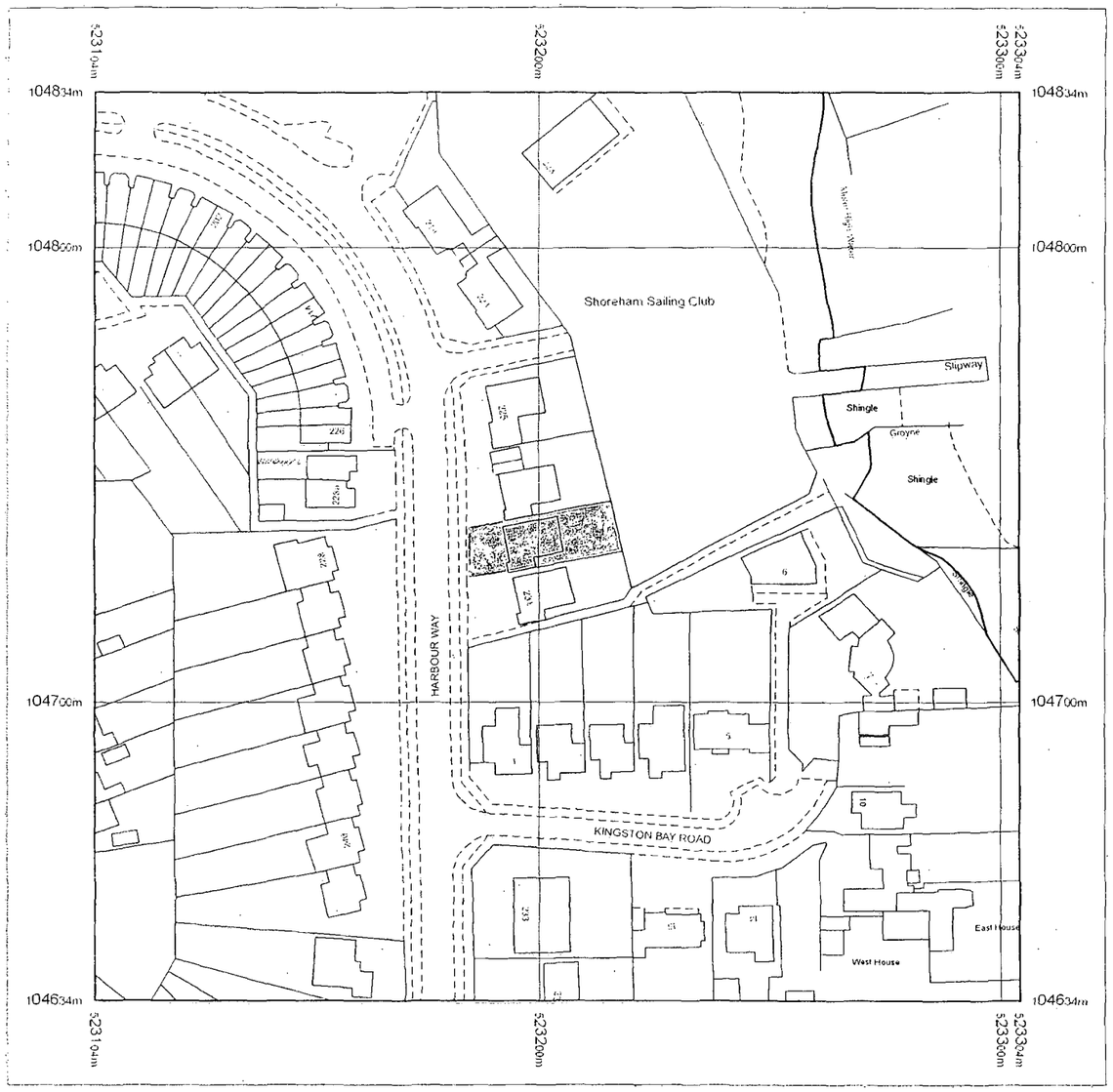

location plan

Metres 0 20 40

Scale 1:1250

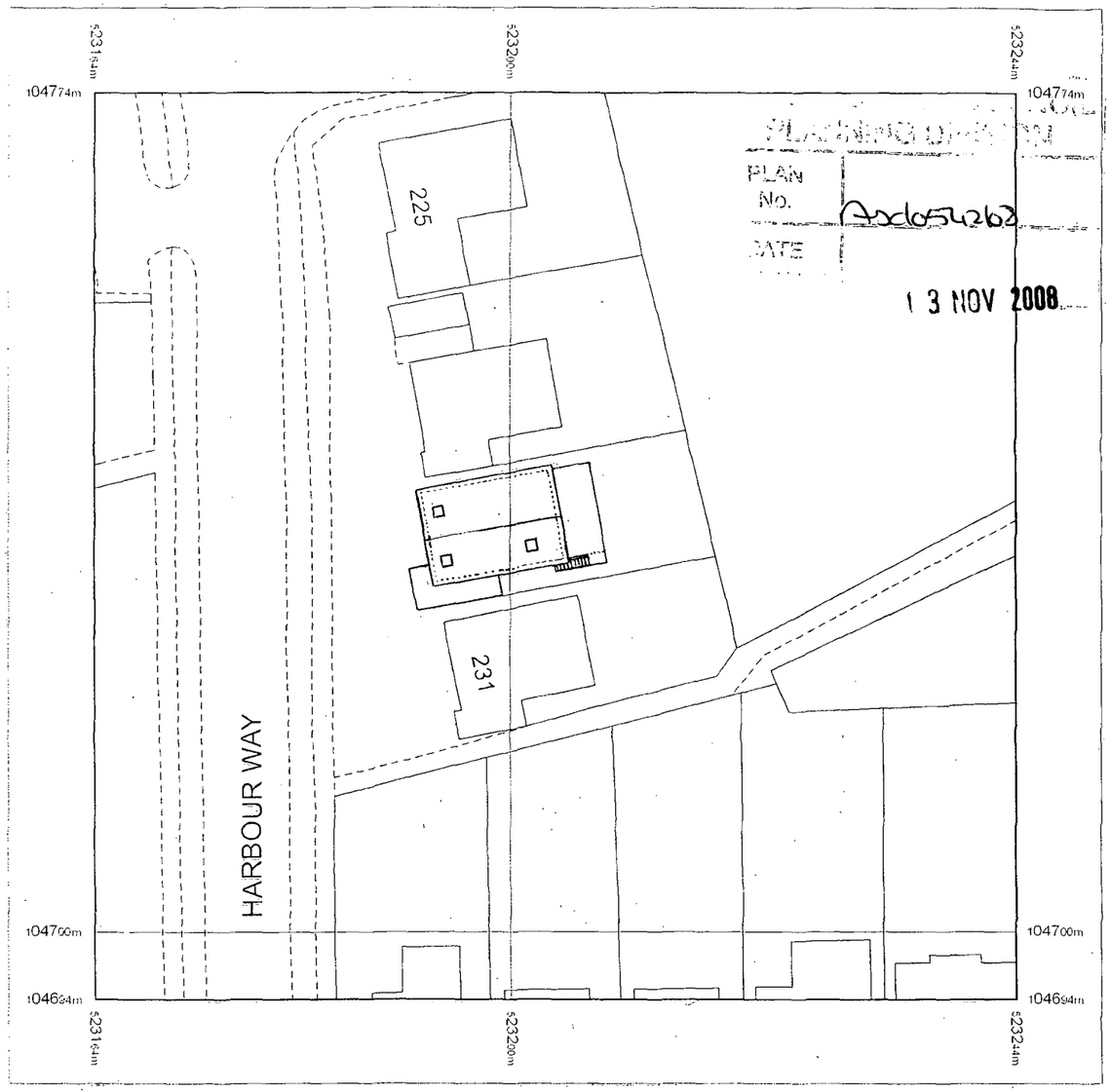

site plan

Metres 0 10 20

Scale 1:500

Do not scale off dimensions Check dimensions on site

Revisions & Notes

Scale
1:500 1:1250

Date
Nov 2007

Drawing number
A-01

Revision

229 Harbour Way
Shoreham-by-Sea

Drawing
plans

Robin Spence Architects
7 Rosslyn Road
Shoreham-by-Sea
West Sussex BN43 6WL

tel 01273 464311

PLANNING DEPTY
PLAN NO
Accepted
13 NOV 2008
DATE

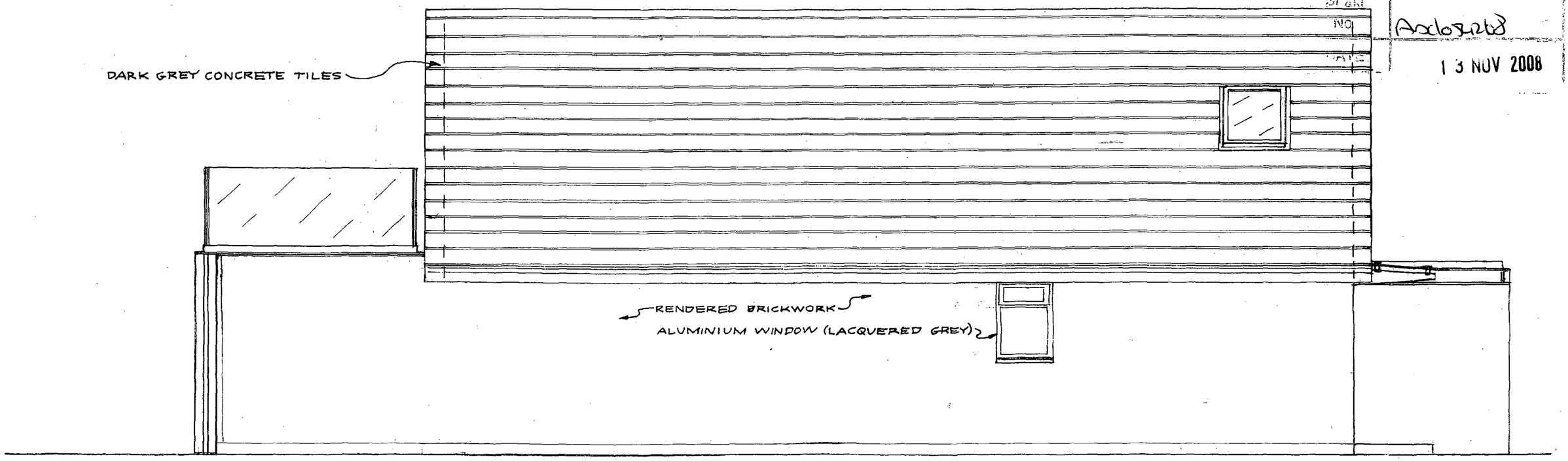

Do not scale off dimensions Check dimensions on site

Revisions & Notes

Scale
1:50

Date
Nov 2007

Drawing number
A-05 A
Revision

229 Harbour Way
Shoreham-by-Sea

Drawing
north elevation
proposed

Robin Spence Architects

The Lookout
Higher Fore Street
Marazion
Cornwall TR17 0BA

tel 0736 711112

7 Rosslyn Road
Shoreham-by-Sea
West Sussex BN43 6WL

tel 01273 464311

PLANNING
PLAN No. AX/0542/08
DATE 13 NOV 2008

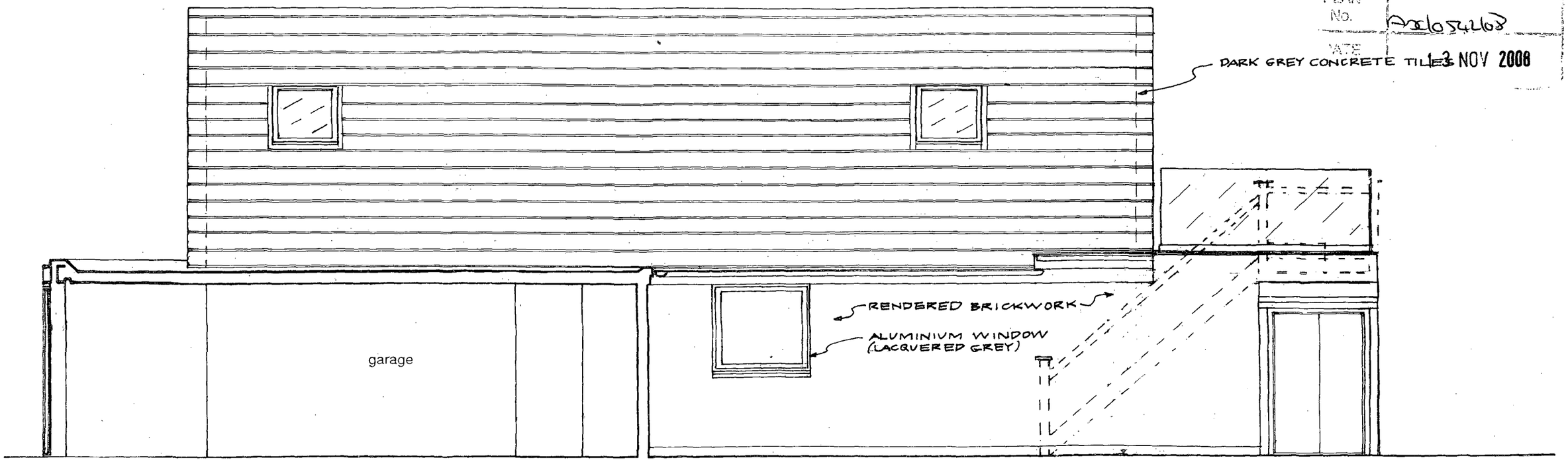

Do not scale off dimensions Check dimensions on site

Revisions & Notes

Scale
1:50

Date
Nov 2007

Drawing number
A-06 A

Revision

229 Harbour Way
Shoreham-by-Sea

Drawing
south elevation
proposed

Robin Spence Architects
The Lookout
Higher Fore Street
Marazion
Cornwall TR17 0BA
tel 0736 711112

7 Rosslyn Road
Shoreham-by-Sea
West Sussex BN43 6WL
tel 01273 464311

PLANNING DEPARTMENT
PLAN No. Ad05/268
DATE 13 NOV 2008

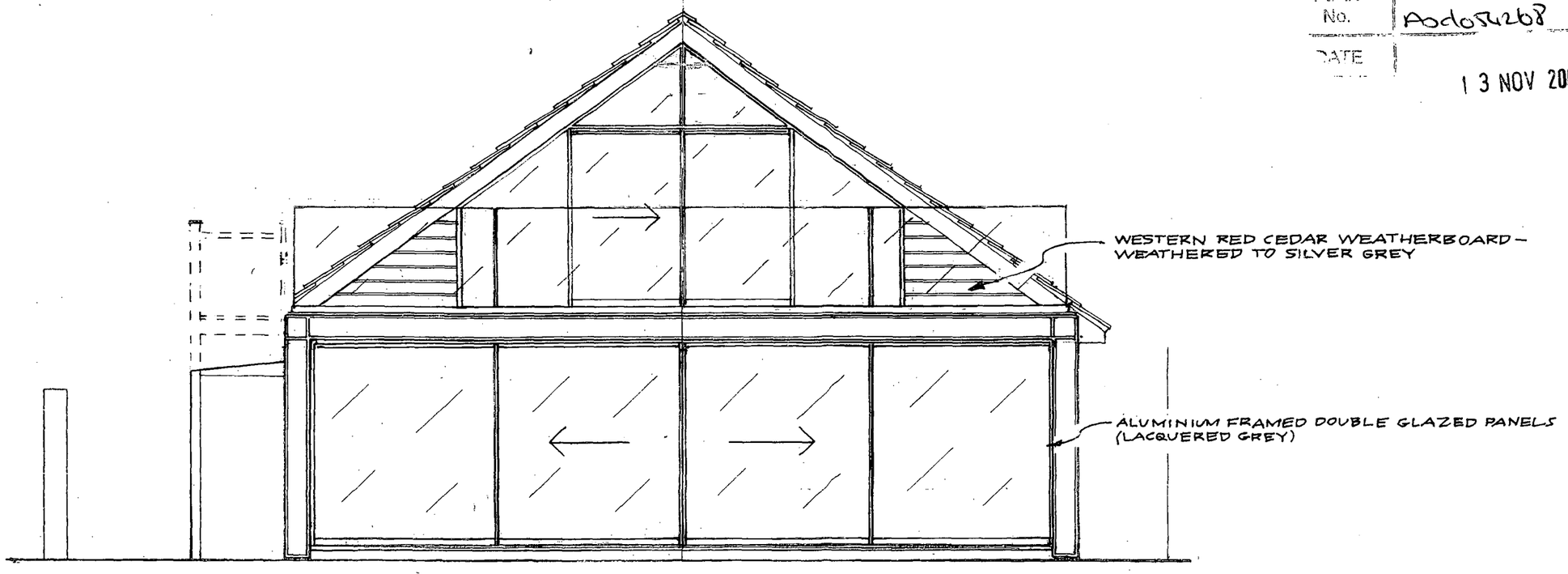

Do not scale off dimensions Check dimensions on site

Revisions & Notes

Scale 1:50

Date Nov 2007

Drawing number A – 07 A

Revision

229 Harbour Way Shoreham-by-Sea

Drawing

east elevation proposed

Robin Spence Architects

The Lookout
Higher Fore Street
Marazion
Cornwall TR17 0BA
tel 0736 711112

7 Rosslyn Road
Shoreham-by-Sea
West Sussex BN43 6WL
tel 01273 464311

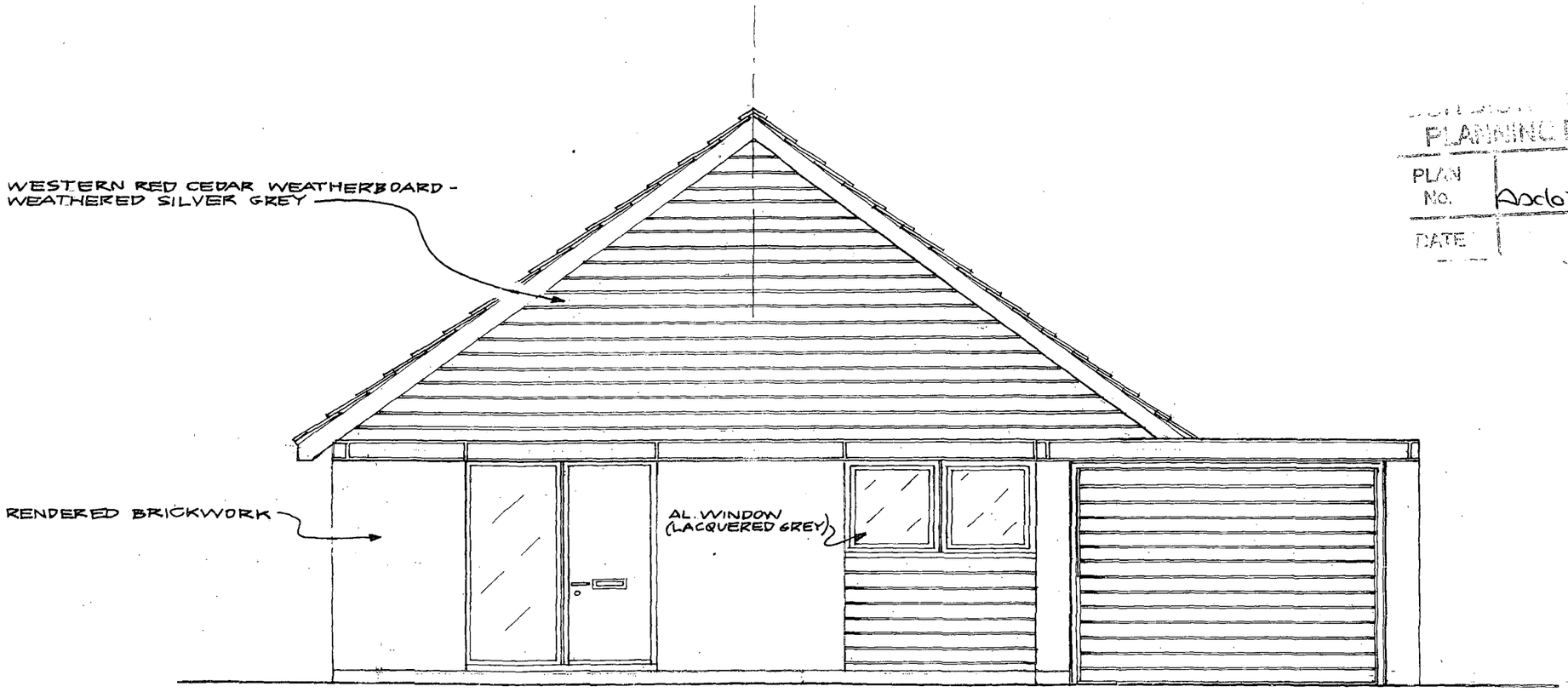

PLANNING DIVISION
PLAN No. Ax16342108
DATE 3 NOV 2008

Do not scale off dimensions Check dimensions on site

Revisions & Notes

Scale
1:50

Date
Nov 2007

Drawing number
A-08 A
Revision

229 Harbour Way
Shoreham-by-Sea

Drawing
west elevation
proposed

Robin Spence Architects
7 Rosslyn Road
Shoreham-by-Sea
West Sussex BN43 6WL

tel 01273 464311