

South Elevation (front)

East (Side) Elevation

North (Rear) Elevation

ADUR & WORTHING PLANNING SERVICES
PLAN AWDM/0714/13
DATE VALID Rec: 13/9/13

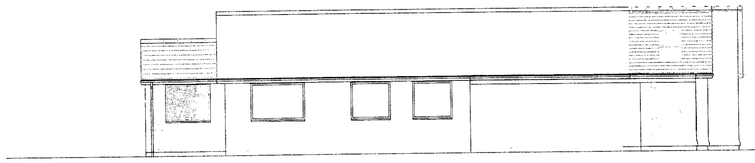

West (Side) Elevation

PROJECTION OF NO. 38 CHEAL CLOSE shown dotted lines

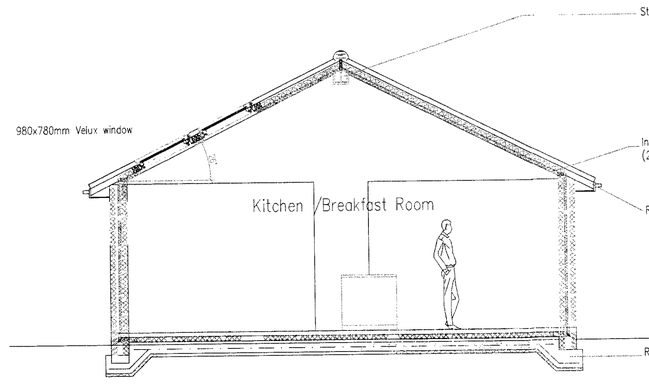

SECTION A-A 1:50

PLANNER CAN SCALE FROM THIS DRAWING
DRAWINGS TO BE READ IN CONJUCTION WITH ALL OTHER ARCHITECT'S & STRUCTURAL ENGINEER'S CONTRACT DRAWINGS & SPECIFICATIONS.
ANY DISCREPANCIES MUST BE BROUGHT TO THE ATTENTION OF THE ARCHITECT IMMEDIATELY.
THE CONTRACTOR MUST VERIFY ALL DIMENSIONS BY SITE MEASUREMENT BEFORE ORDERING MATERIALS OR MANUFACTURING COMPONENTS.
SUBSTITUTE MATERIALS & PRODUCTS TO THOSE NAMED WILL BE ACCEPTABLE IF PROVEN TO BE OF EQUAL OR HIGHER PERFORMANCE AND NOT IN CONFLICT WITH OTHER ELEMENTS.

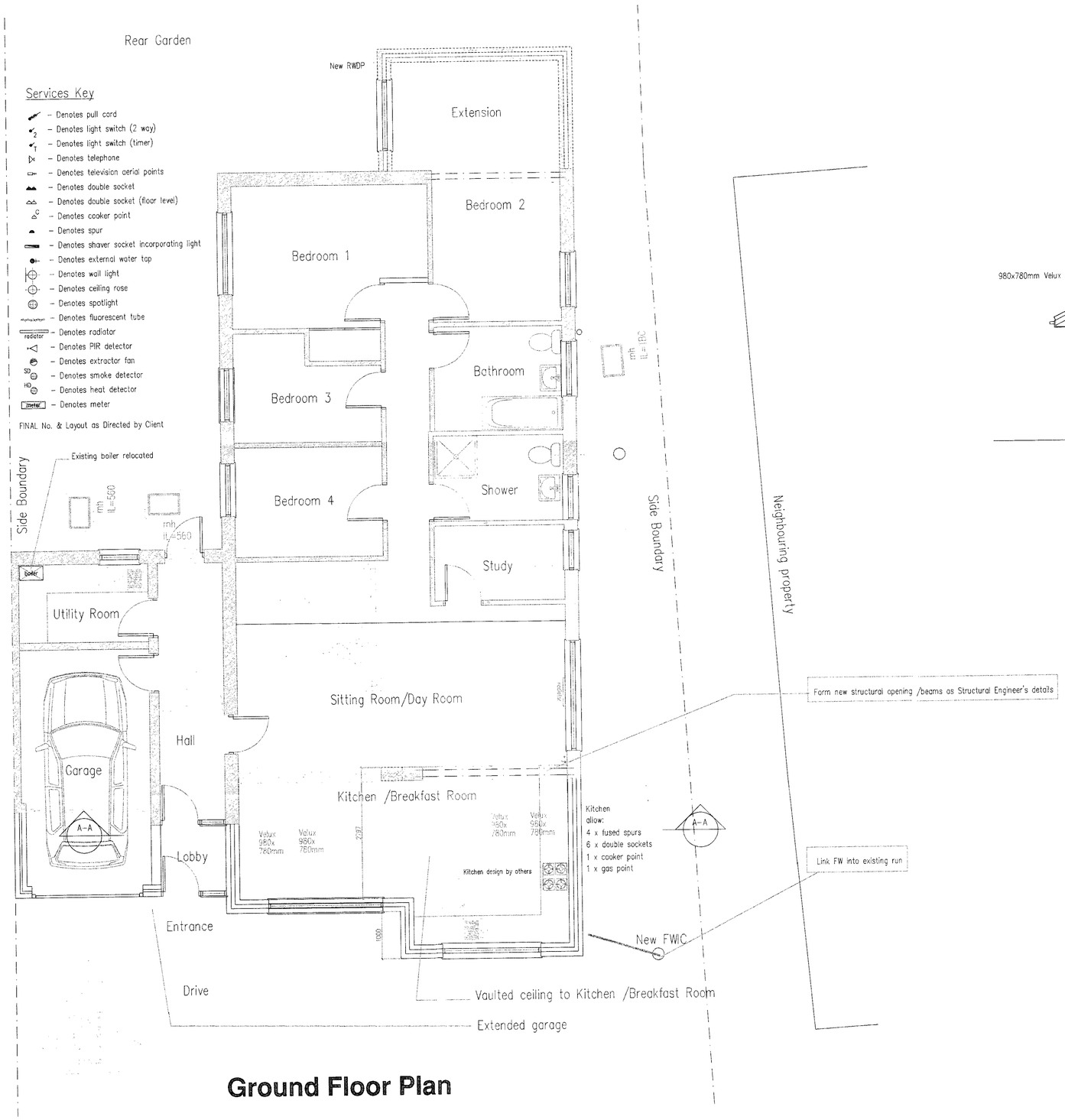

Ground Floor Plan

1m 2m 3m 4m 5m 6m 7m 8m 9m 10m

1m 2m 3m 4m 5m 6m 7m 8m 9m 10m

Project:
Proposed Extensions
At:
40 Cheal Close
Shoreham Beach
Shoreham By Sea
West Sussex
BN43 5DB

Drawing title:
Plans & Elevations As Proposed

Client:
Mr & Mrs Nicholls

Copyright of:
Architectural & Planning Services
15 West Street
Shoreham By Sea
West Sussex
BN43 5WF
bjw
01273 441009 (after 6pm)
07856899101
e-mail: benwhitby15@yahoo.co.uk

Scale:	Paper size:
1:100 1:50	A1
Date: 11.06.2013	Drawn: BJW
Drg. No. 02	Rev'n A