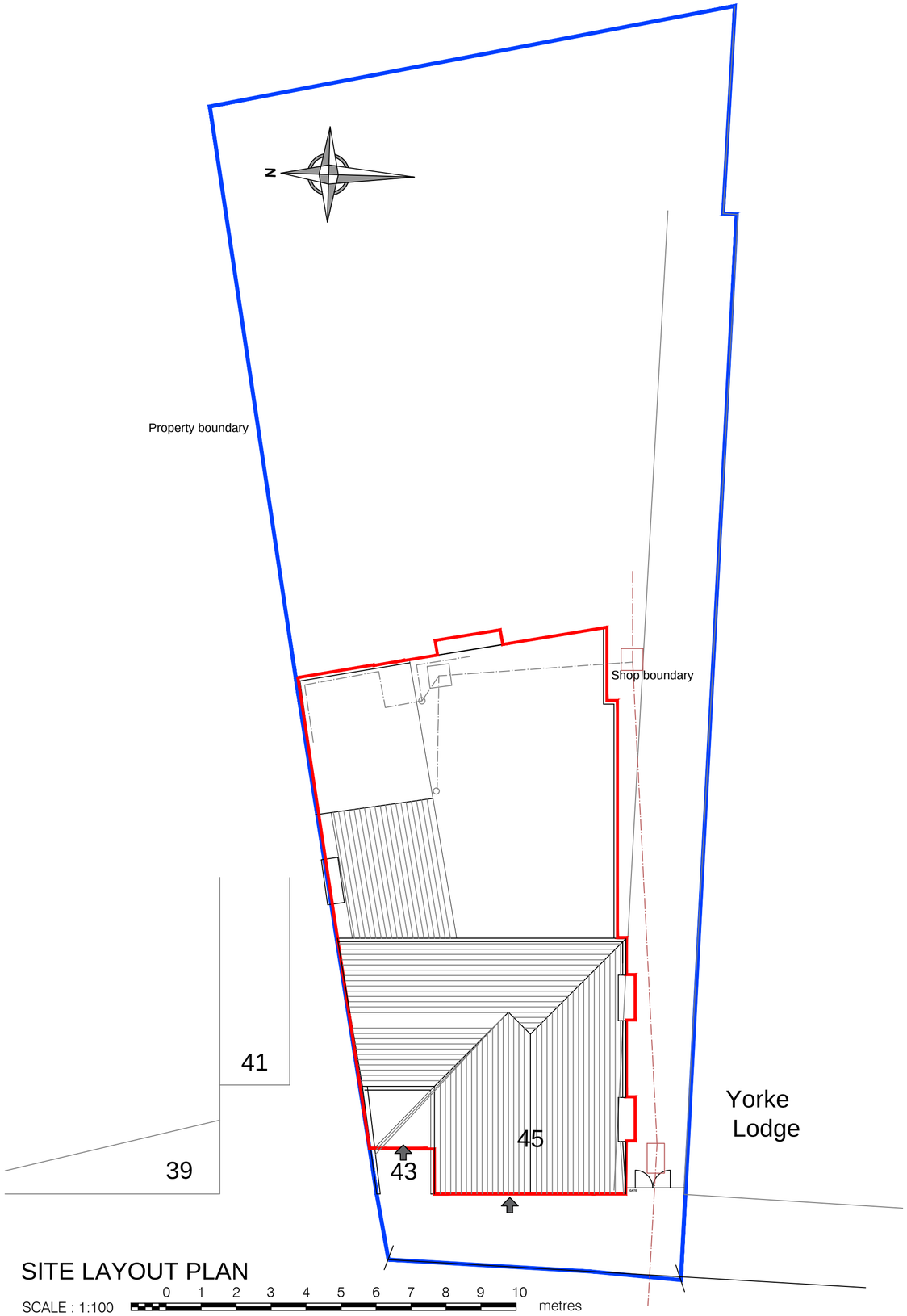

SITE LAYOUT PLAN

SCALE : 1:100 0 1 2 3 4 5 6 7 8 9 10 metres

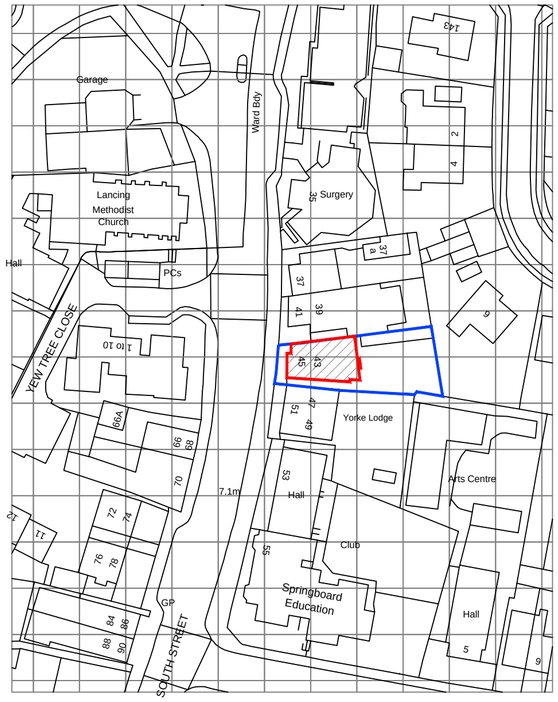

Ordnance Survey, (c) Crown Copyright 2019. All rights reserved. Licence number 100022432

LOCATION PLAN

SCALE : 1:1250 0 10 20 30 metres

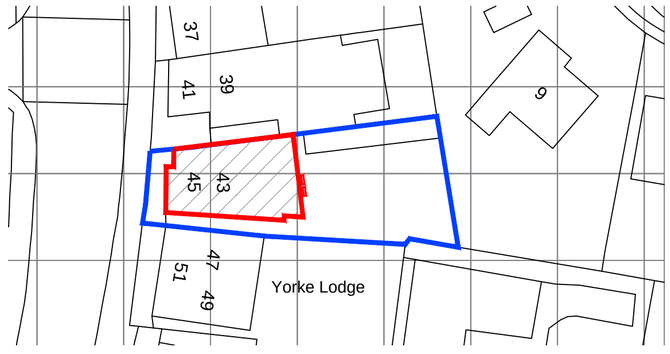

SITE PLAN

SCALE : 1:500 0 5 10 15 20 25 metres

NOTES
DO NOT SCALE EXCEPT FOR PLANNING PURPOSES

VERIFY ALL DIMENSIONS ON SITE BEFORE COMMENCING ANY WORK OR PREPARING ANY SHOP DRAWINGS.

SITES TO BE CHECKED AGAINST LAND REGISTRY PLANS AND ANY NECESSARY EASEMENTS TO BE ESTABLISHED.

ANY DISCREPANCIES, ERRORS OR OMISSIONS TO BE REPORTED TO THE CONTRACT ADMINISTRATOR FOR FURTHER INSTRUCTIONS BEFORE COMMENCEMENT OF WORKS.

ALL SCHEMES TO BE SET OUT COMPLETELY, INCLUDING BUILDINGS, ROADS, DRAINAGE AND LEVELS, PRIOR TO THE COMMENCEMENT OF WORKS.

ALL BUILDING MATERIALS, COMPONENTS AND WORKMANSHIP TO COMPLY WITH THE APPROPRIATE PUBLIC HEALTH ACTS, BUILDING REGULATIONS, BRITISH STANDARDS AND CODES OF PRACTICE, AND THE APPROPRIATE MANUFACTURERS' RECOMMENDATIONS.

FOR ALL SPECIALIST WORK SEE RELEVANT DRAWINGS

ALL MEASUREMENTS IN MILLIMETRES

SITE & LOCATION PLANS

THE SURVEYORS PARTNERSHIP

Surveyors, Design and Planning Consultants

11 Priory Road, Tonbridge, Kent TN9 2AQ

Telephone: (01732) 364179
Fax: (01732) 360502
Email: thesurveyors@btconnect.com

project

PROPOSED SHOP REFIT at
GILL PHARMACY
45 SOUTH STREET
LANCING WEST SUSSEX
BN15 8AN
for PAYDENS LTD.

title

ADVERT
SITE & LOCATION PLAN

scale	drawn	date	DRAWING No	revision
AS SHOWN @ A2	IG	Aug 22	SP1513:04	A