NOTE - Responsibility is not accepted for errors made by others in scaling from this drawing. All construction information should be taken from figured dimensions only



FRONT ELEVATION - NORTH
SCALE 1:50



FRONT SIDE - WEST
SCALE 1:50



REAR ELEVATION - SOUTH
SCALE 1:50



SIDE ELEVATION - EAST
SCALE 1:50

ELEVATIONS
SCALE 1:100

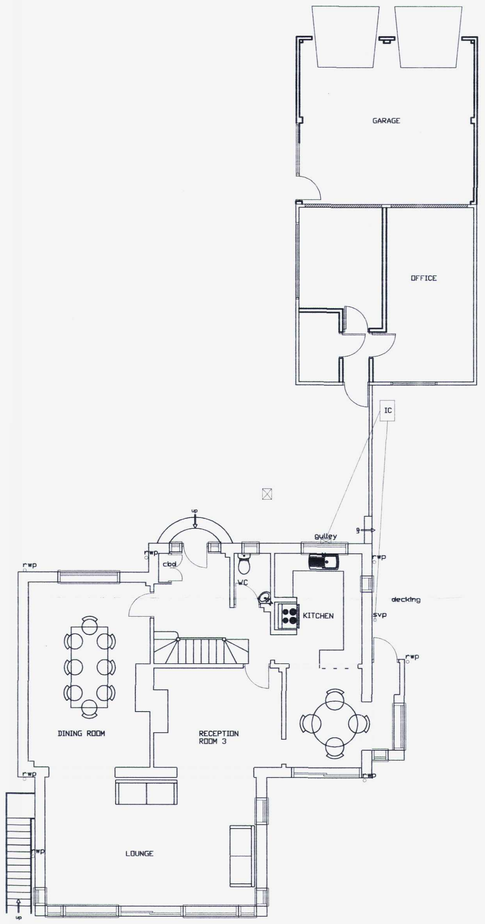

GROUND FLOOR LAYOUT
SCALE 1:100

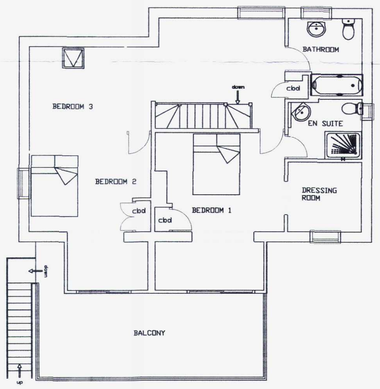

FIRST FLOOR LAYOUT
SCALE 1:100



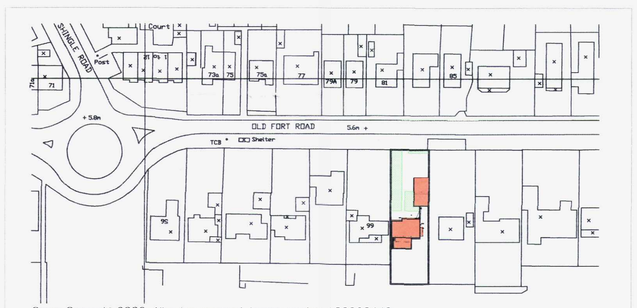

Crown Copyright 2008. All rights reserved. Licence number 100020449

LOCATION PLAN
SCALE 1:1250



FRONT ELEVATION - NORTH
SCALE 1:50



FRONT SIDE - WEST
SCALE 1:50



REAR ELEVATION - SOUTH
SCALE 1:50

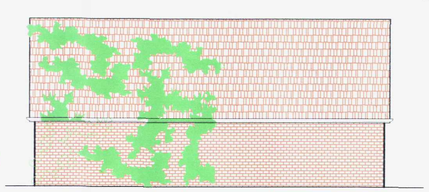

SIDE ELEVATION - EAST
SCALE 1:50

GARAGE ELEVATIONS
SCALE 1:100

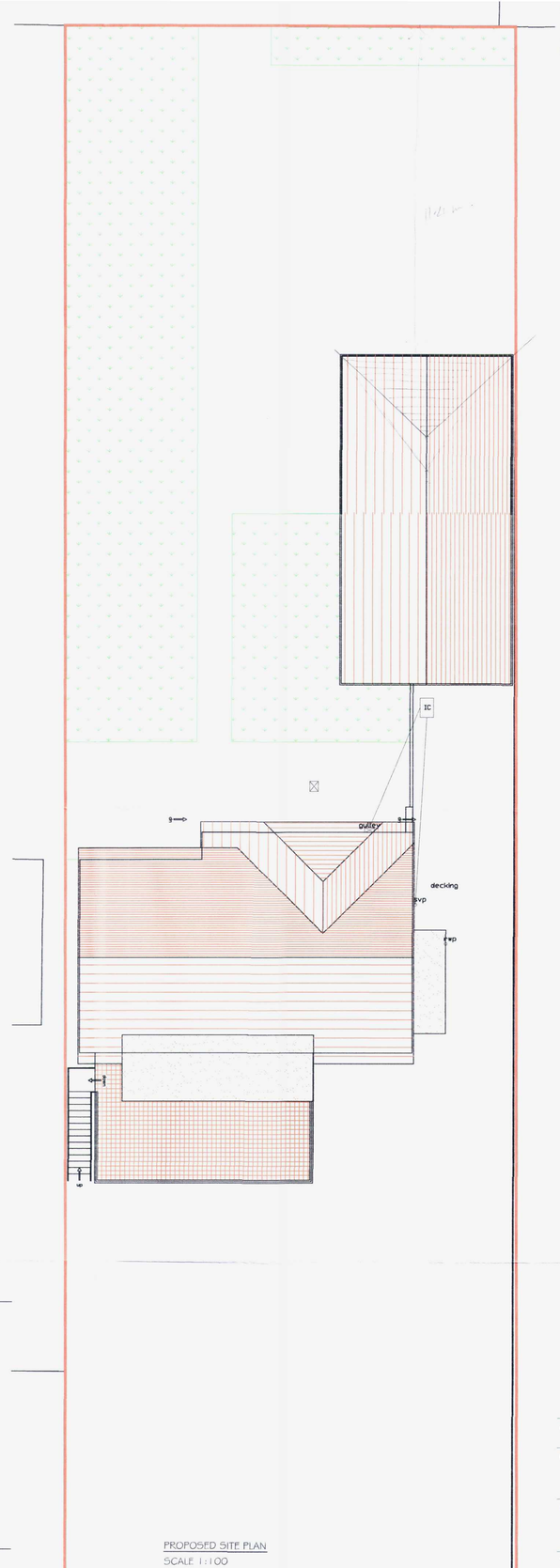

PROPOSED SITE PLAN
SCALE 1:100

METRES
0 1 2 3 4 5
SCALE: 1:100

N

ADUR DISTRICT COUNCIL
PLANNING DIVISION
PLAN No. Ad/0018/10
DATE RECEIVED 19 JAN 2010

CLIENT	MR S PETFIELD
PROJECT	68 OLD FORT ROAD SHOREHAM BY SEA
DRAWING	PROPOSED PLANS, ELEVATIONS & SITE PLAN

SCALE	DATE	DRAWN
A1/1:100	DEC 2009	AKS
PROJECT No	DRAWING No	REVISION
	02	