errors made by others in scaling from this drawing. All construction information should be taken from figured dimensions only

METRES

0 1 2 3 4 5

SCALE: 1:100



FRONT ELEVATION - NORTH
SCALE 1:50

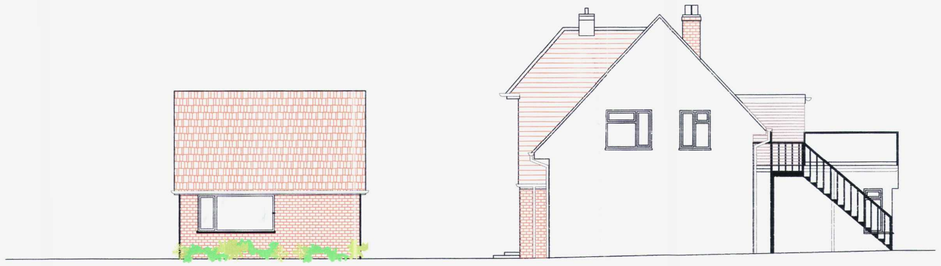

FRONT SIDE - WEST
SCALE 1:50



REAR ELEVATION - SOUTH
SCALE 1:50

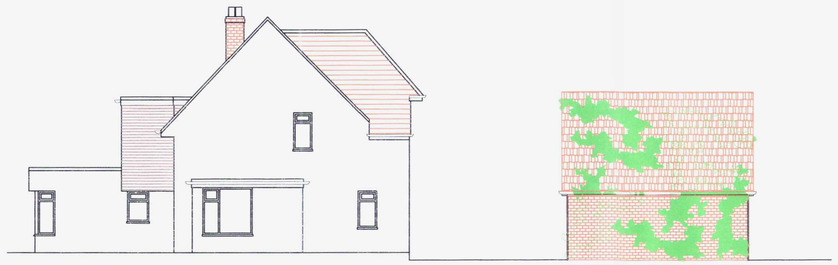

SIDE ELEVATION - EAST
SCALE 1:50

ELEVATIONS
SCALE 1:100



Crown Copyright 2008. All rights reserved. Licence number 100020449

LOCATION PLAN
SCALE 1:1250

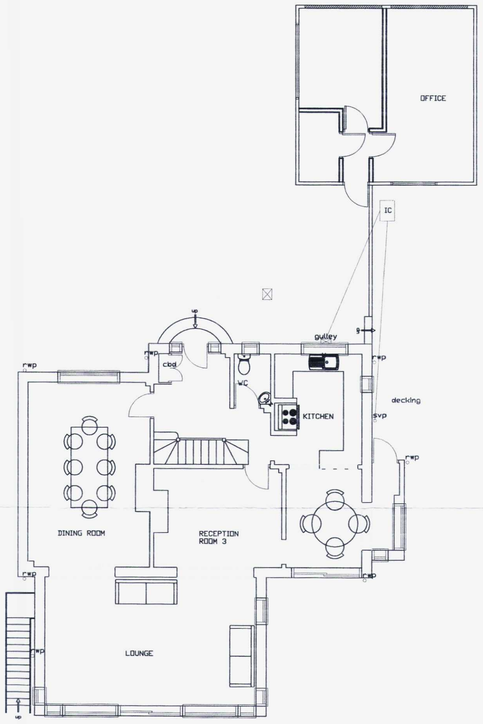

GROUND FLOOR LAYOUT
SCALE 1:100

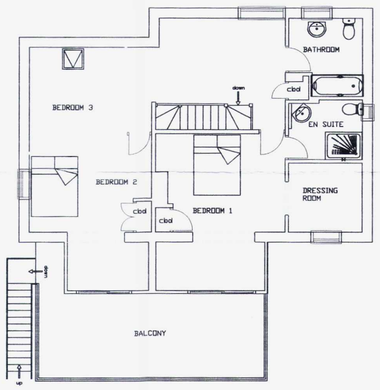

FIRST FLOOR LAYOUT
SCALE 1:100



FRONT ELEVATION - NORTH
SCALE 1:50

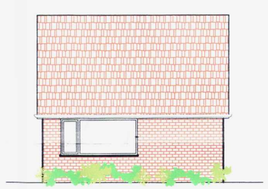

FRONT SIDE - WEST
SCALE 1:50



REAR ELEVATION - SOUTH
SCALE 1:50

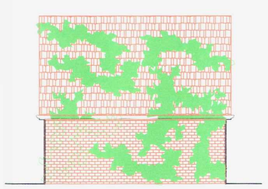

SIDE ELEVATION - EAST
SCALE 1:50

GARAGE ELEVATIONS
SCALE 1:100

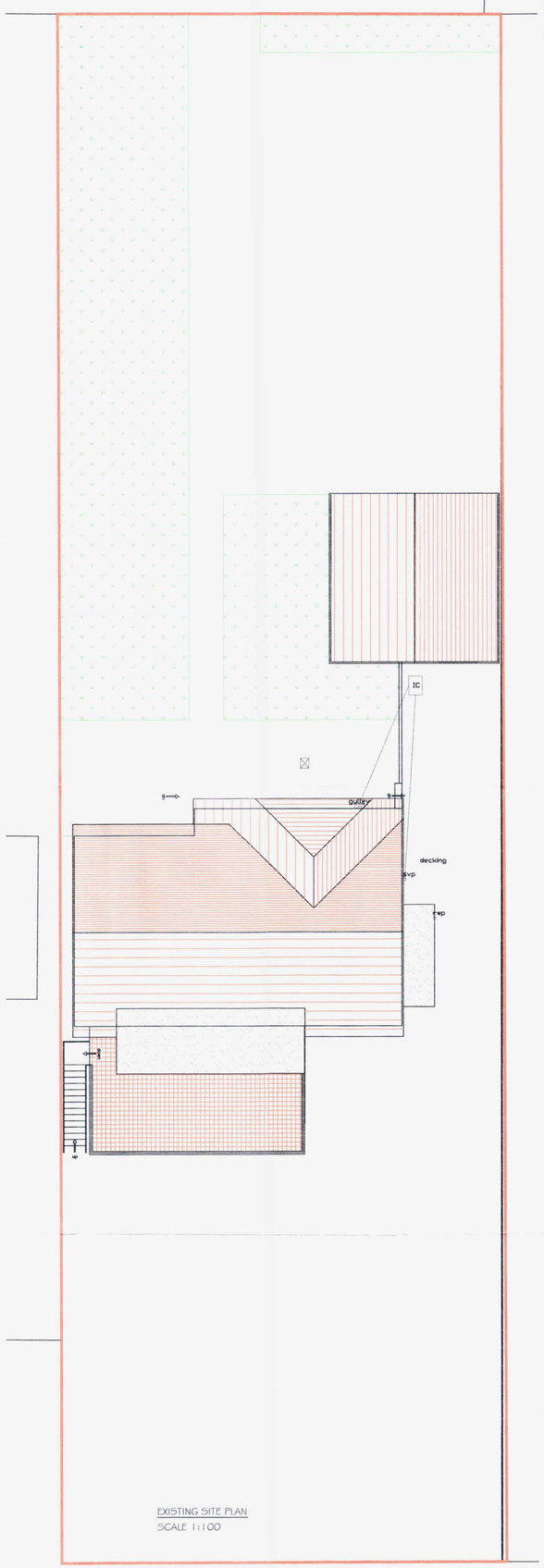

EXISTING SITE PLAN
SCALE 1:100

PLANNING DIV
PLAN No. A2C0016/10
DATE RECEIVED 19 JAN 2010

CLIENT	MR S PETFIELD
PROJECT	68 OLD FORT ROAD SHOREHAM BY SEA
DRAWING	EXISTING PLANS, ELEVATIONS & SITE PLAN

SCALE	DATE	DRAWN
A1/1:100	DEC 2009	AKS
PROJECT No	DRAWING No	REVISION
	01	