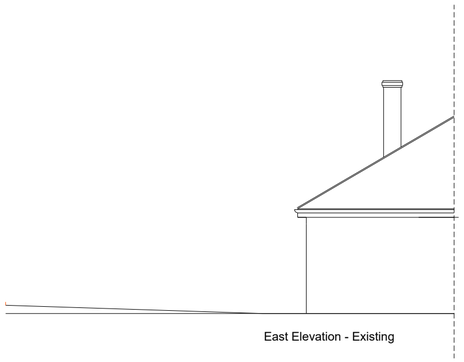

East Elevation - Existing

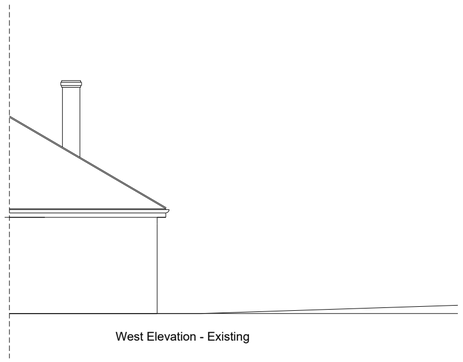

West Elevation - Existing



South Elevation - Existing

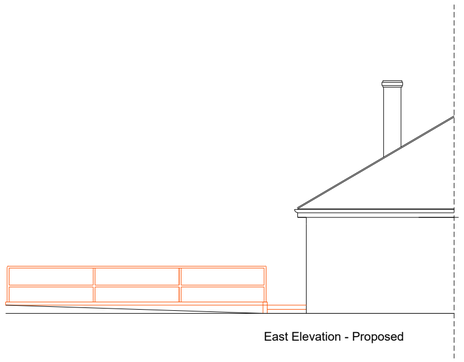

East Elevation - Proposed

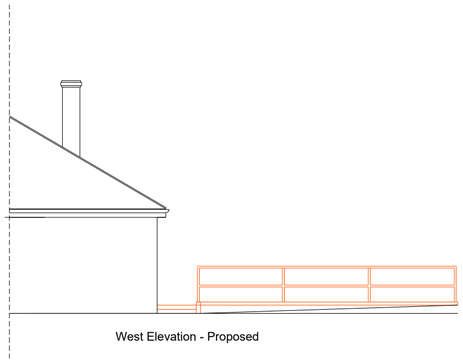

West Elevation - Proposed



South Elevation - Proposed

Scale 1:100

Scale in Metres

0 1 2 3 4 5 10

© Crown Copyright and database right (2022). Ordnance Survey 1000024321 & 100018824

Notes:

1. Do not scale from this drawing, except for Planning.
2. All dimensions are in millimetres / metres unless stated otherwise.

Rev	Description	By	Date
.	.	.	.

AMENDMENTS

Drawing Status:

FOR INFORMATION

ADUR & WORTHING
COUNCILS
Adur & Worthing HIA
Portland House, Richmond Rd.
WORTHING BN11 1HS
www.adur-worthing.gov.uk
home.improvement@adur-worthing.gov.uk

Property Title:

22 Nursery Close, Shoreham BN43 6GJ

Drawing Title:

Elevations - Existing and Proposed

Scale @ A2:	Date:	
1:100	**13-05-2025**	
UPRN:	Drawn By:	Checked By:
N/A	**MSP**	**N/A**
Drawing No:		Rev:
022/NUR/001		**-**