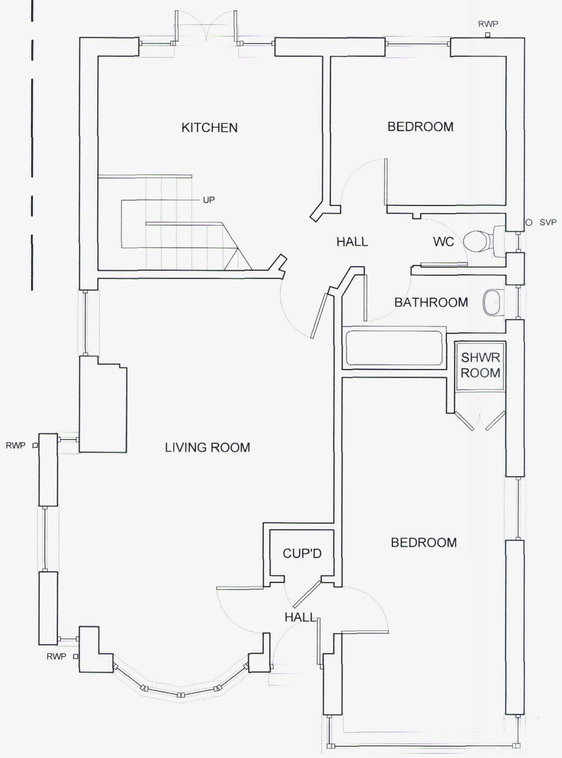

EXISTING GROUND FLOOR PLAN 1:50

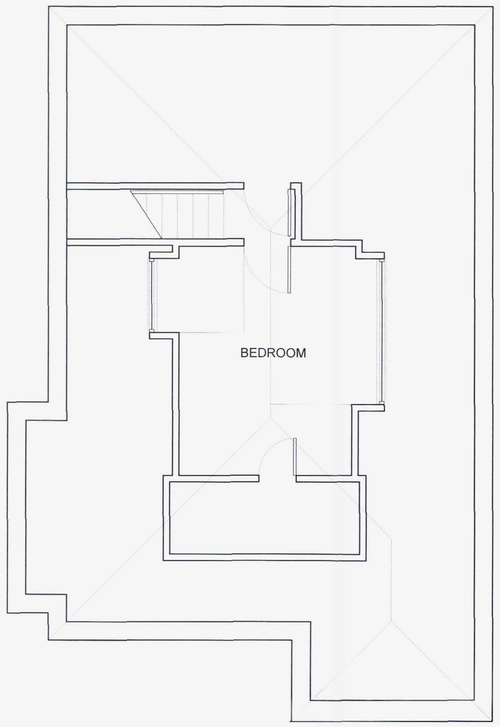

EXISTING FIRST FLOOR PLAN 1:50

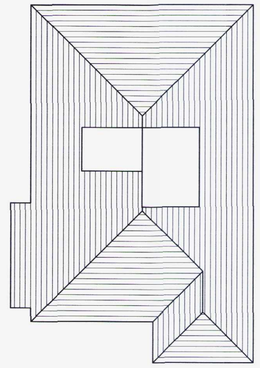

EXISTING ROOF PLAN 1:100



LOCATION PLAN 1:1250

GENERAL
DO NOT SCALE FROM THIS DRAWING EXCEPT FOR PLANNING APPLICATION PURPOSES. ALL DIMENSIONS TO BE CHECKED ON SITE PRIOR TO COMMENCEMENT OF WORK. ALL DIMENSIONS RELATING TO SUB-CONTRACTORS OR SUPPLIERS WORK MUST BE CHECKED AND AGREED BETWEEN THE CONTRACTOR AND THE SUB-CONTRACTORS AND SUPPLIERS.
ALL DIMENSIONS ARE IN MILLIMETRES. IF IN DOUBT ASK.
ALL WORKS OR MATERIALS INDICATED ON THE DRAWING ARE TO BE TO THE LATEST BRITISH STANDARDS AND ARE TO BE CARRIED OUT IN ACCORDANCE WITH THE RELEVANT CODES OF PRACTICE OR RECOGNISED TRADE ASSOCIATION RECOMMENDATIONS AND PUBLICATIONS.
THIS DRAWING TO BE READ IN CONJUNCTION WITH ALL RELEVANT DRAWINGS AND SPECIFICATIONS OF OTHER CONSULTANTS.
ANY DISCREPANCIES TO BE BROUGHT TO THE ATTENTION OF THE PROJECT MANAGER.



EXISTING SIDE ELEVATION 1:100



EXISTING FRONT ELEVATION 1:100



EXISTING SIDE ELEVATION 1:100



EXISTING REAR ELEVATION 1:100

PLANNING DEPT.
PLAN No. AP/10/0314
DATE RECEIVED 28 MAR 2011

REV	DRAWN	DATE	DESCRIPTION

CLIENT
Jill Redman

SITE ADDRESS
415 Upper Shoreham Road

DRAWING TITLE
Proposed Extension
Existing Plans, Elevations
Location Plan

SCALE
as shown at A1

DATE
January 2011

REFERENCE
1023 415 Upper Shoreham Road

DRAWING No.
001

REV.