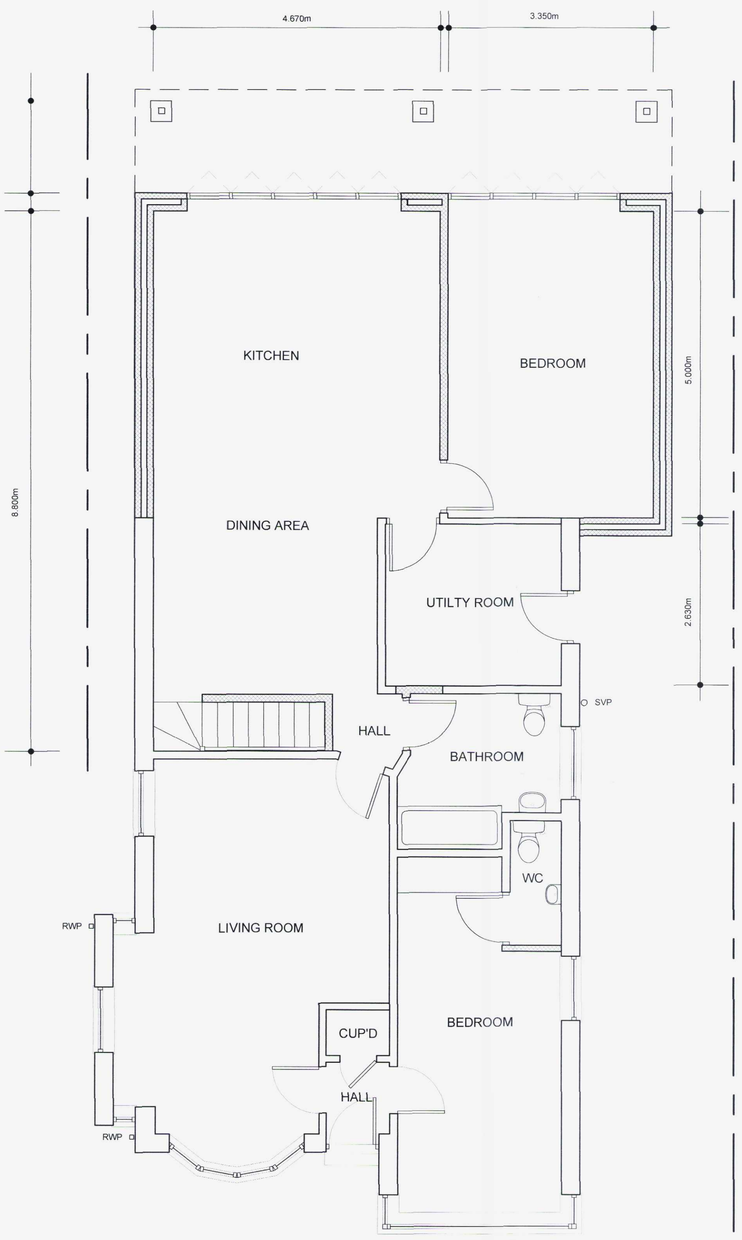

PROPOSED GROUND FLOOR PLAN 1:50

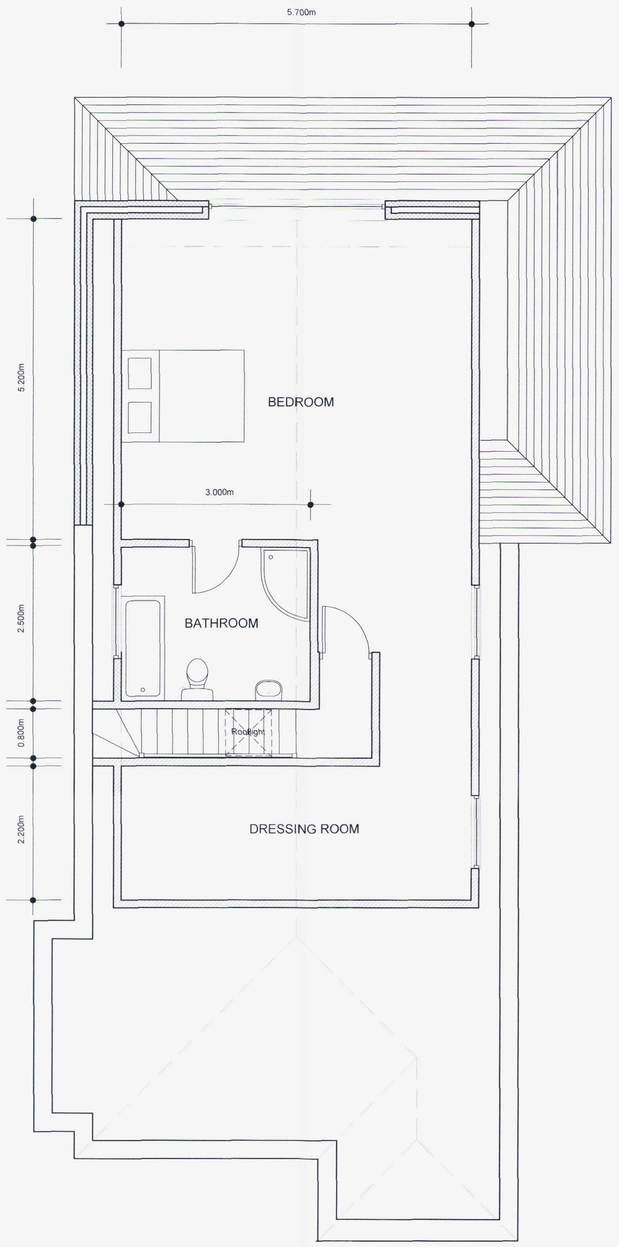

PROPOSED FIRST FLOOR PLAN 1:50

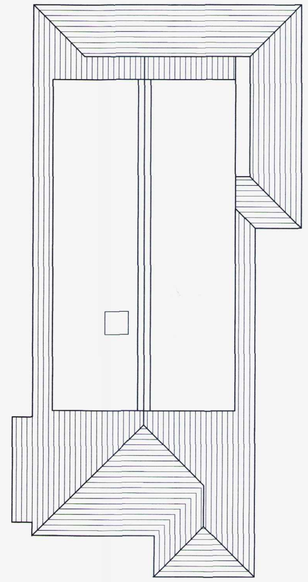

PROPOSED ROOF PLAN 1:100

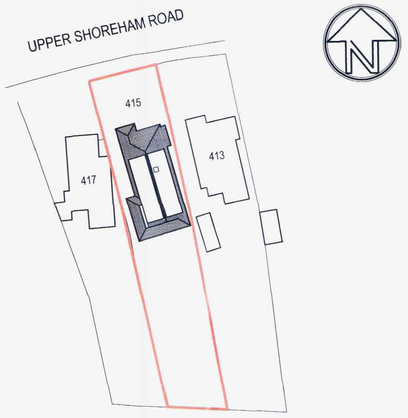

BLOCK PLAN 1:500

GENERAL
DO NOT SCALE FROM THIS DRAWING EXCEPT FOR PLANNING APPLICATION PURPOSES. ALL DIMENSIONS TO BE CHECKED ON SITE PRIOR TO COMMENCEMENT OF WORK. ALL DIMENSIONS RELATING TO SUB-CONTRACTORS OR SUPPLIERS WORK MUST BE CHECKED AND AGREED BETWEEN THE CONTRACTOR AND THE SUB-CONTRACTORS AND SUPPLIERS.
ALL DIMENSIONS ARE IN MILLIMETRES. IF IN DOUBT ASK.
ALL WORKS OR MATERIALS INDICATED ON THE DRAWING ARE TO BE TO THE LATEST BRITISH STANDARDS AND ARE TO BE CARRIED OUT IN ACCORDANCE WITH THE RELEVANT CODES OF PRACTICE OR RECOGNISED TRADE ASSOCIATION RECOMMENDATIONS AND PUBLICATIONS.
THIS DRAWING TO BE READ IN CONJUNCTION WITH ALL RELEVANT DRAWINGS AND SPECIFICATIONS OF OTHER CONSULTANTS.
ANY DISCREPANCIES TO BE BROUGHT TO THE ATTENTION OF THE PROJECT MANAGER.

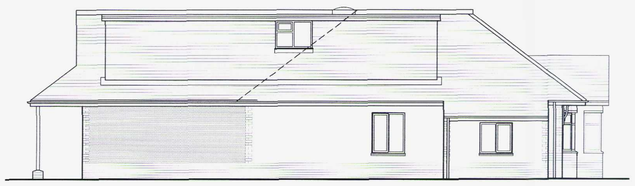

PROPOSED SIDE ELEVATION 1:100



PROPOSED FRONT ELEVATION 1:100



PROPOSED SIDE ELEVATION 1:100



PROPOSED REAR ELEVATION 1:100

PLANNING DEPT
PLAN No.
DATE RECEIVED 28 MAR 2011

REV	DRAWN	DATE	DESCRIPTION
A	ST	MARCH 11	SCHEME REVISED

CLIENT
Jill Redman

SITE ADDRESS
415 Upper Shoreham Road

DRAWING TITLE
Proposed Extension
Proposed Floor Plans, Elevations and Block Plan

SCALE
as shown at A1

DATE
March 2011

REFERENCE
1023 415 Upper Shoreham Road

DRAWING No.	REV.
002	A