

FRONT SOUTH ELEVATION



SIDE EAST ELEVATION



REAR NORTH ELEVATION

EXISTING ELEVATIONS

Scale 1:100

0m 5m 10m

Scale Bar – 1:100

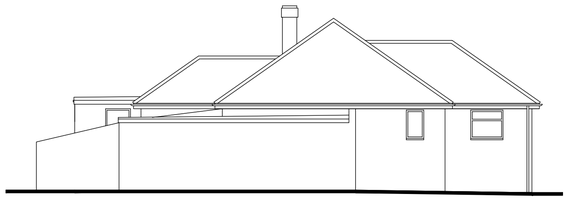

SIDE WEST ELEVATION



EXISTING GROUND FLOOR PLAN

Scale 1:50

0m 5m 10m

Scale Bar – 1:50

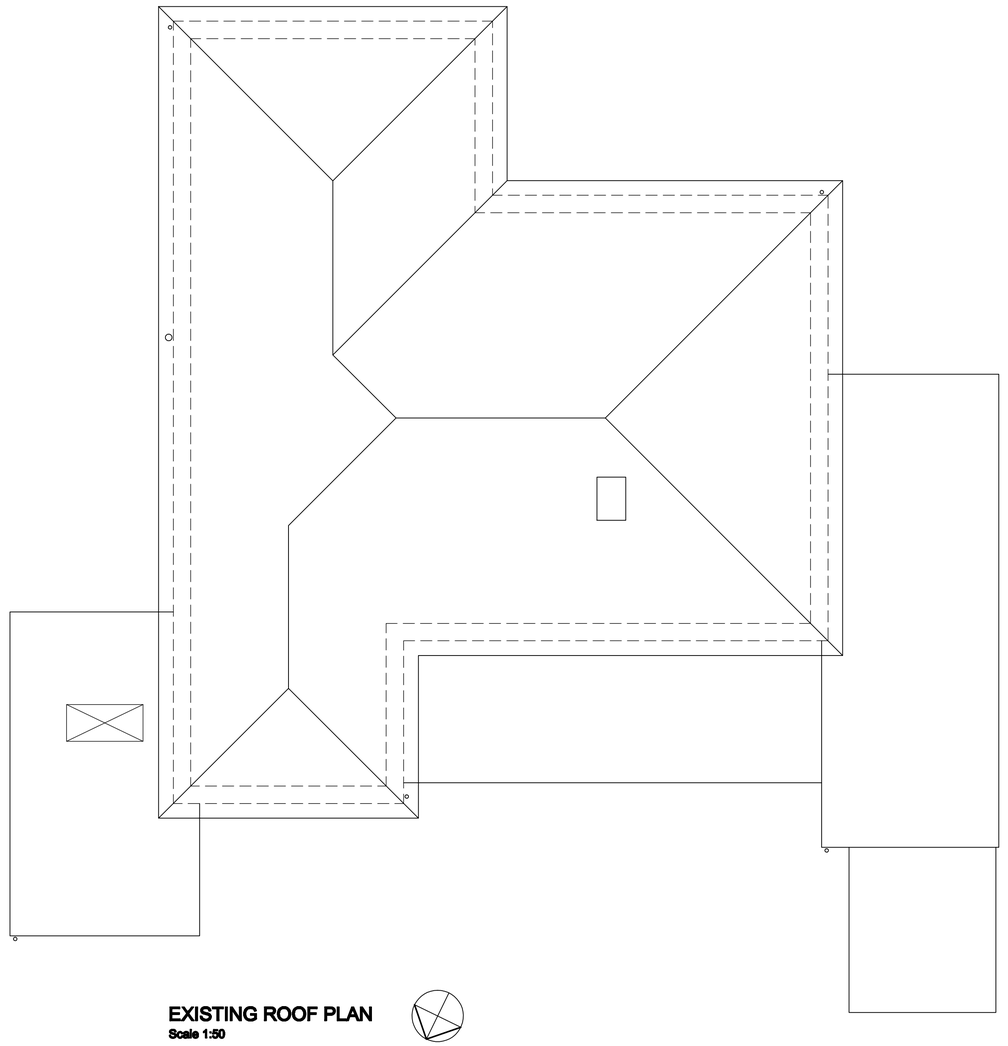

EXISTING ROOF PLAN

Scale 1:50

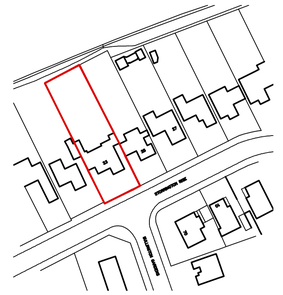

LOCATION PLAN

Scale 1:1250

0m 10m 20m 30m 40m 50m

Scale Bar – 1:1250

Information supplied based on Promap. All dimensions and distances subject to an accurate site survey being undertaken.

No dimensions to be scaled from drawing except for planning purposes.

The contractor should check all dimensions on site.

It is the contractors responsibility to ensure compliance with Building Regulations.

C.D.M. Regs. 2015. The Client is advised of his responsibilities to appoint a Planning Supervisor under these Regs. All works to comply with the C.D.M. Regs. 2015.

The Party Wall Act. 1996 The property owner is advised of the requirements of the Act, & the requirement to serve a Party Wall Notice on any adjoining owners as required under the act.

REVISIONS:

A. 20.09.23 North points added.
B. 17.10.23 Side boundary amended adjacent to No.25 Storrington Rise.

ADCS
Architectural Design
Computer Services

30 Foxley Lane
Worthing
West Sussex
BN13 3AD
Tel: 01903 260701
E-mail:
adcs@sky.com

Client
Ms. S. BOCKING

Project
PROPOSED REAR EXTENSION
23 STORRINGTON RISE
FINDON VALLEY
WORTHING BN14 OHT

Drawing
EXISTING FLOOR PLANS & ELEVATIONS

Scale	Date	Drawn
1:50 & 1:100 @ A1	15.08.23	TP

Drawing No. 1585/P01 Revision B