Proposed North elevation
Scale 1:100

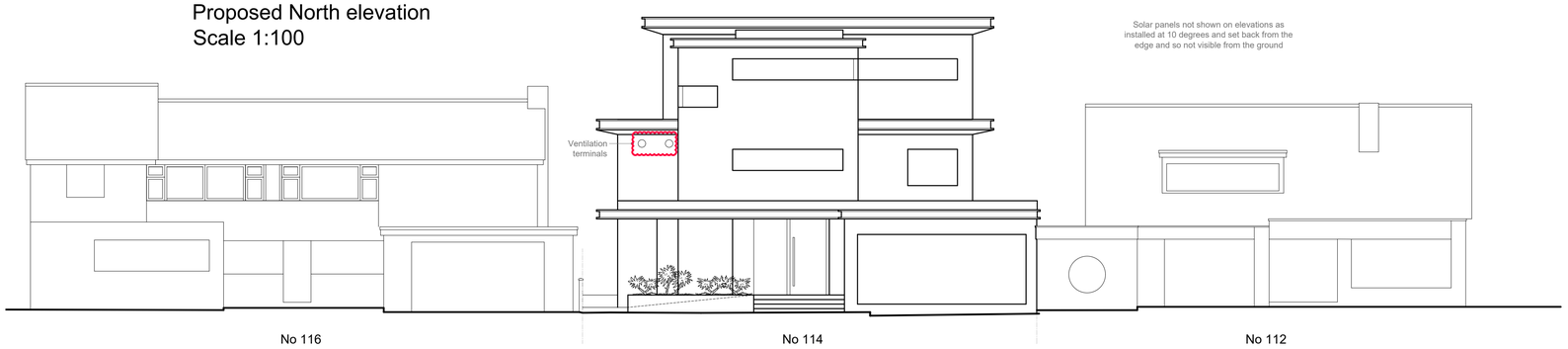

Proposed West elevation
Scale 1:100

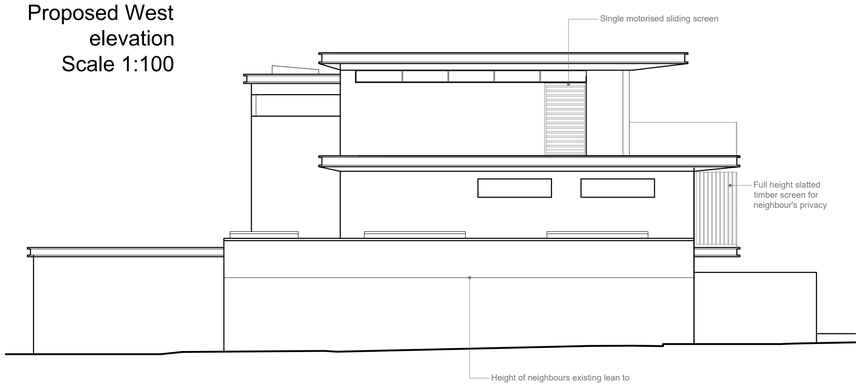

Proposed South elevation
Scale 1:100

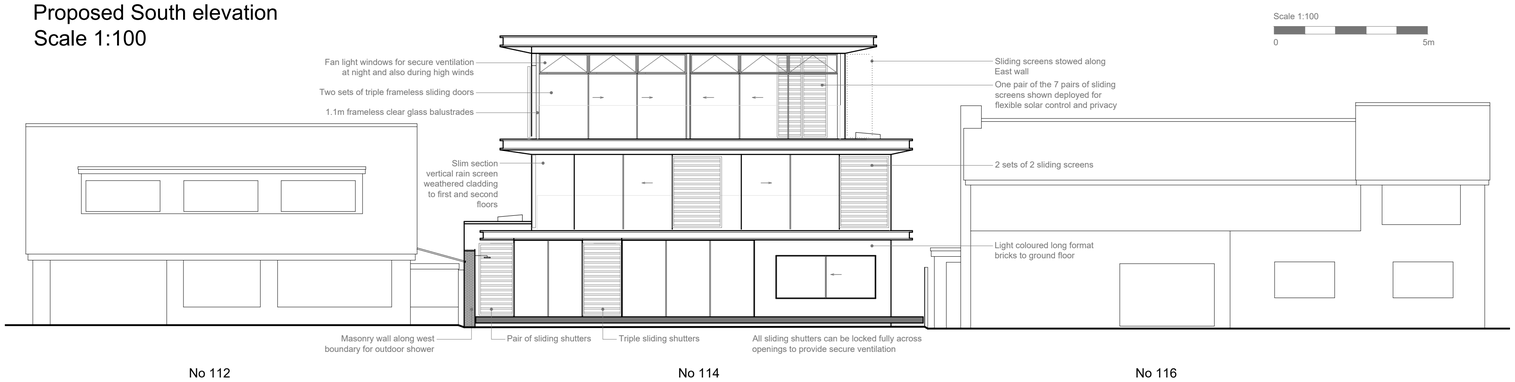

Proposed East elevation
Scale 1:100

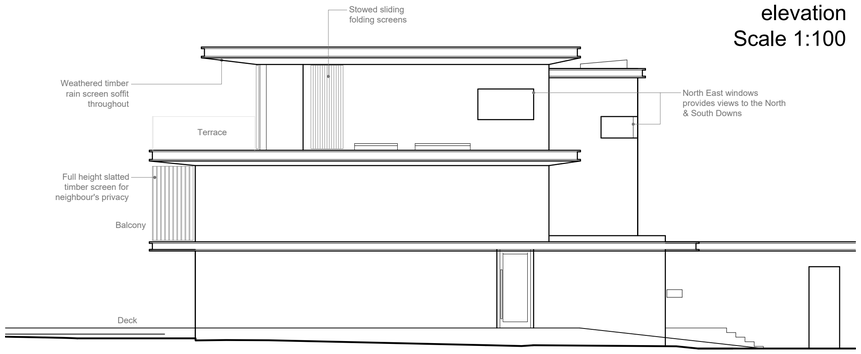

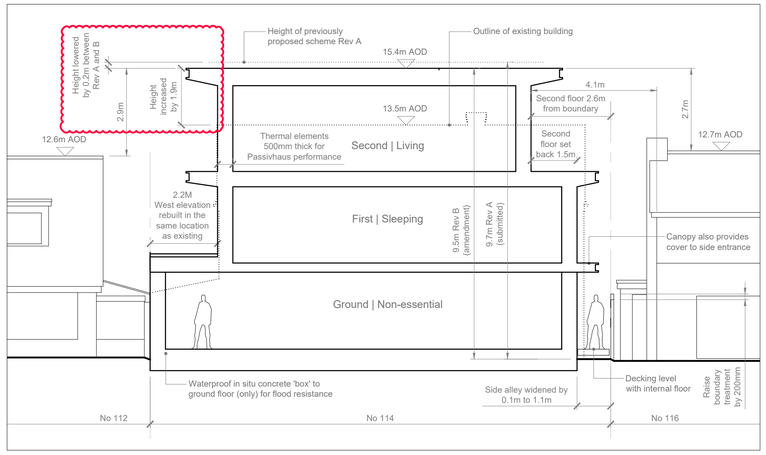

Proposed typical section
East - West
Scale 1:100

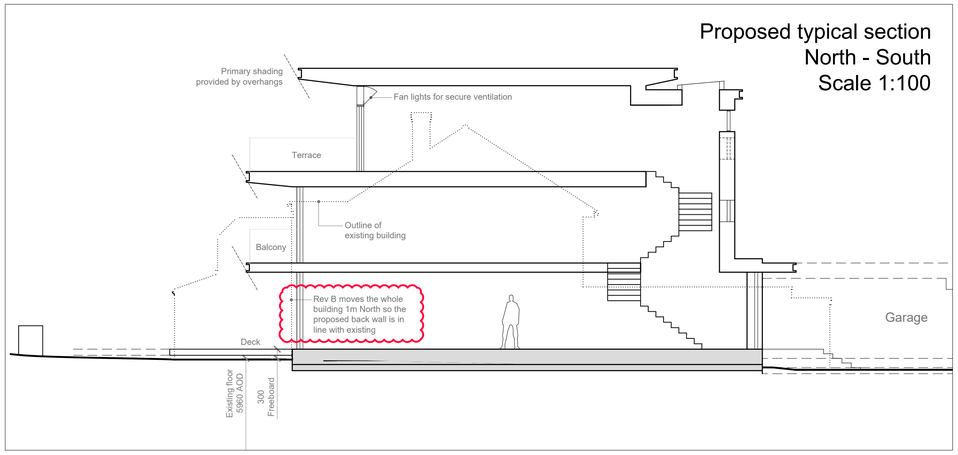

Proposed typical section
North - South
Scale 1:100

Submission: PLANNING

Project: New build to Passivhaus principles

Use: Planning submission

Client: Chris Jessop

Address: **114 Old Fort Road**
Shoreham-by-Sea BN43 5HB

Scale: 1:100, 1:500 & 1:1250 @ A1

Date/Rev:		
11.08.21	Rev 0	Planning submission
13.08.21	Rev A	Add dims to block plan
14.10.21	Rev B	Amendment

Drawing: 8303.20

Notes:
Plans should be approved by local authority building control prior to commencement of work.
No dimensions to be scaled from drawing.
All dimensions to be checked on site.
All dimensions in mm unless stated otherwise
This drawing is copyright.

JMD: Jim Miller Design Ltd
01273 233548 T
jim@jimmillerdesign.co.uk E
www.jimmillerdesign.co.uk W
92 Livingstone Road, Hove BN3 3WL A

PROPOSED ELEVATIONS
SITE PLAN | BLOCK PLAN
REV B

Changes (Rev B) since planning submission (Rev A):

1 The entire building has been moved 1m North
2 The overall building height has been reduced by 200mm by reducing the ground, first and second floors by 50, 50 & 100mm respectively
3 The second floor East balustrade has been moved an additional 1.5m away from the boundary
4 Ventilation terminals (MVHR) are now shown on the North elevation
5 Bedroom 4 is now a 'home office'
6 Storage to the garage has been removed so the garage is now 6m deep

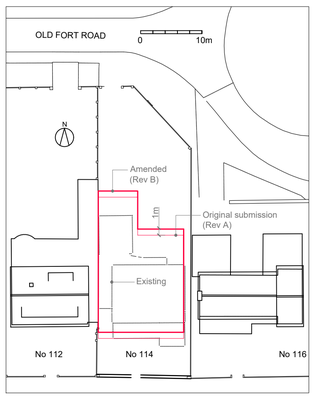

Block plan
Scale 1:500

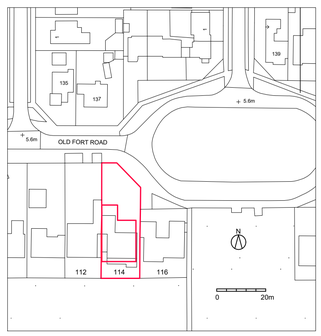

Site plan
Scale 1:1250