Form Ref. No. 156956

ADUR
DISTRICT COUNCIL

Town and Country Planning Act 1990
Householder Planning Application

Use this form to apply for planning permission to extend or alter your house or flat, to build a garage or other structure on your property or to create access for a vehicle onto a classified road (please read note 9).

Please read the notes before you fill in this form.

1 Please give the address of the property to be altered or extended

36 Leconfield Road
Lancing
BN15 9JB

ADUR DISTRICT COUNCIL
PLANNING DIVISION

PLAN NO	A/0600/07
DATE RECEIVED	03 APR 2007

2 Type of property

Other

3 Please describe the development you are applying for.

Proposed Roof Room Accomodation including Rear and Side Dormers

4 Applicant (in block capitals)

Name

Mr
Colin
Medhurst

Address

36 Leconfield Road
Lancing
BN15 9JB
WEST SUSSEX

Telephone

01903 754899

Fax

Email

Agent (if any)

Full Name

Alan Taylor

Address

68 Sackville Road
Worthing
West Sussex
BN14 8BH

Telephone

07966 235230

Fax

Email

5 Please enclose four copies of this form and four sets of plans.
Please number your plans and write the numbers and scales against the titles here.

	Plan Number	Scale
Location Plan	LC/04	1:1250
Block Plan	LC/05	1:500
Floor Plan	LC/03	1:50
Elevations	LC/03	1:100
Other	LC/01 LC/02 - Existing Plans and Elevation	1:50 1:100

6 Will the development involve cutting down any trees? No
If "Yes", please show these clearly on the block plan.

7 Will the development (including any new or altered access) affect a public footpath or any other public right of way? No

8 Does this application require a fee? Yes
(See note 3)

If "No", please choose the option that applies
(See note 3)

If "Yes", please state the fee enclosed £ 135.00
(See note 4)

Signature: [redacted] **Date:** 27/10/06

Please print your name: ALAN J TAYLOR

Certificate under Article 7 of the Town and Country Planning (General Development Procedure) Order 1995

If anyone else owns the land or part of it, you must fill in Certificate B, which you can get from the Planning Section. You must also tell the owner of the land about this application by serving a notice on them. If you own all of the land, you must fill in Certificate A below.

Certificate A

I confirm that:

- Nobody except the applicant was an owner of any part of the land involved at the beginning of the period of 21 days before the date of this application; and
- none of the land this application relates to is an agricultural holding or part of an agricultural holding.

Signature: [redacted] **Date:** 27/10/06

Please print your name: ALAN J TAYLOR

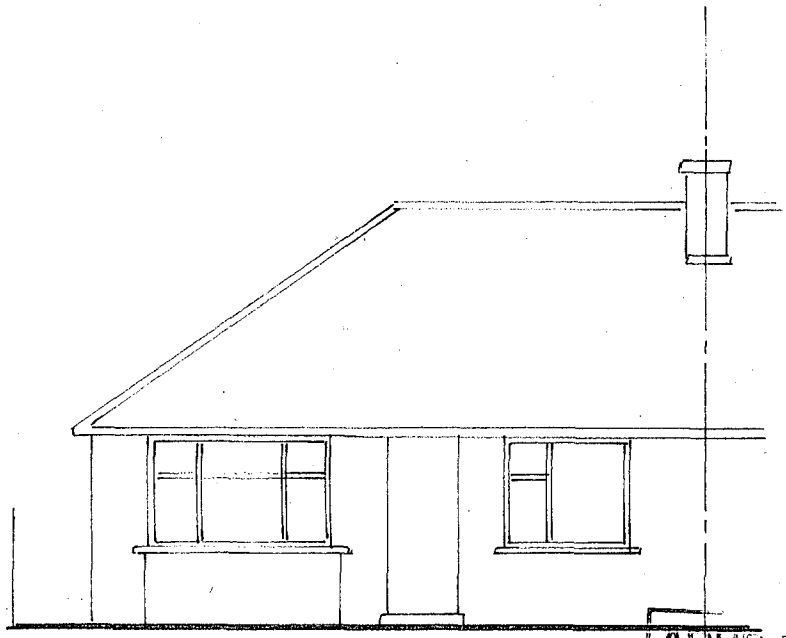

FRONT ELEVATION (1:100)

ADUR DISTRICT COUNCIL
PLANNING DIVISION
PLAN NO. ADC1006/7/07
DATE RECEIVED 03 APR 2007

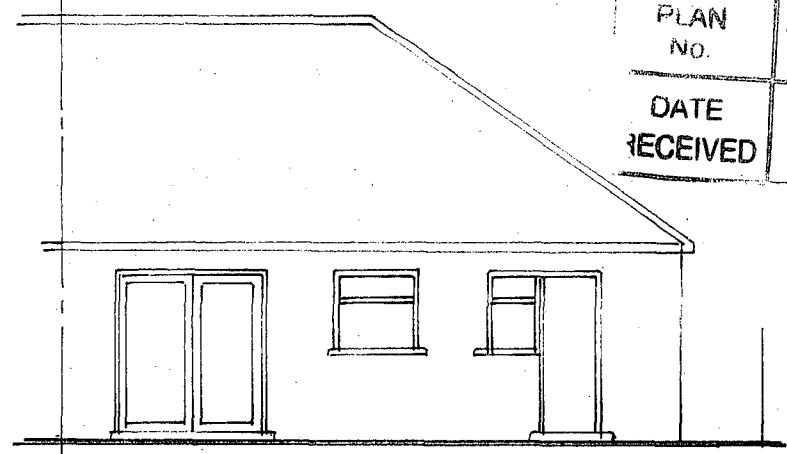

REAR ELEVATION (1:100)

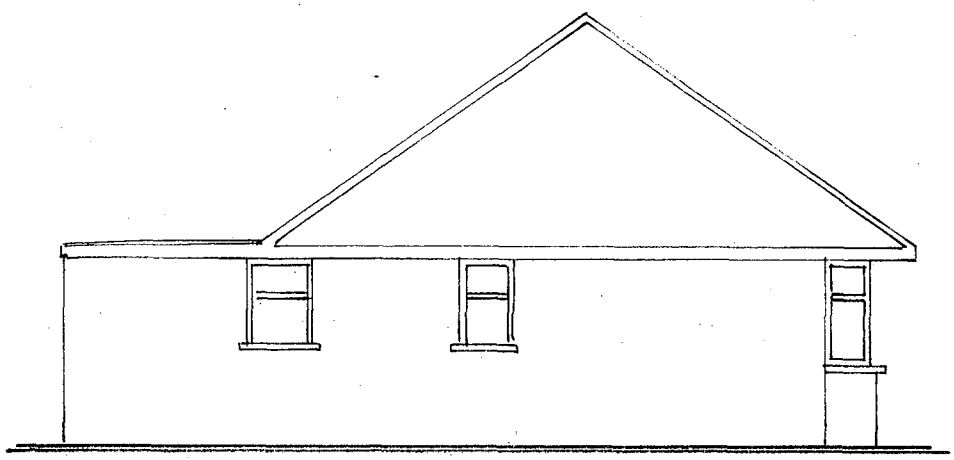

SIDE ELEVATION (1:100)

EXISTING ELEVATIONS 36 LEGONFIELD ROAD LANCING LR/02

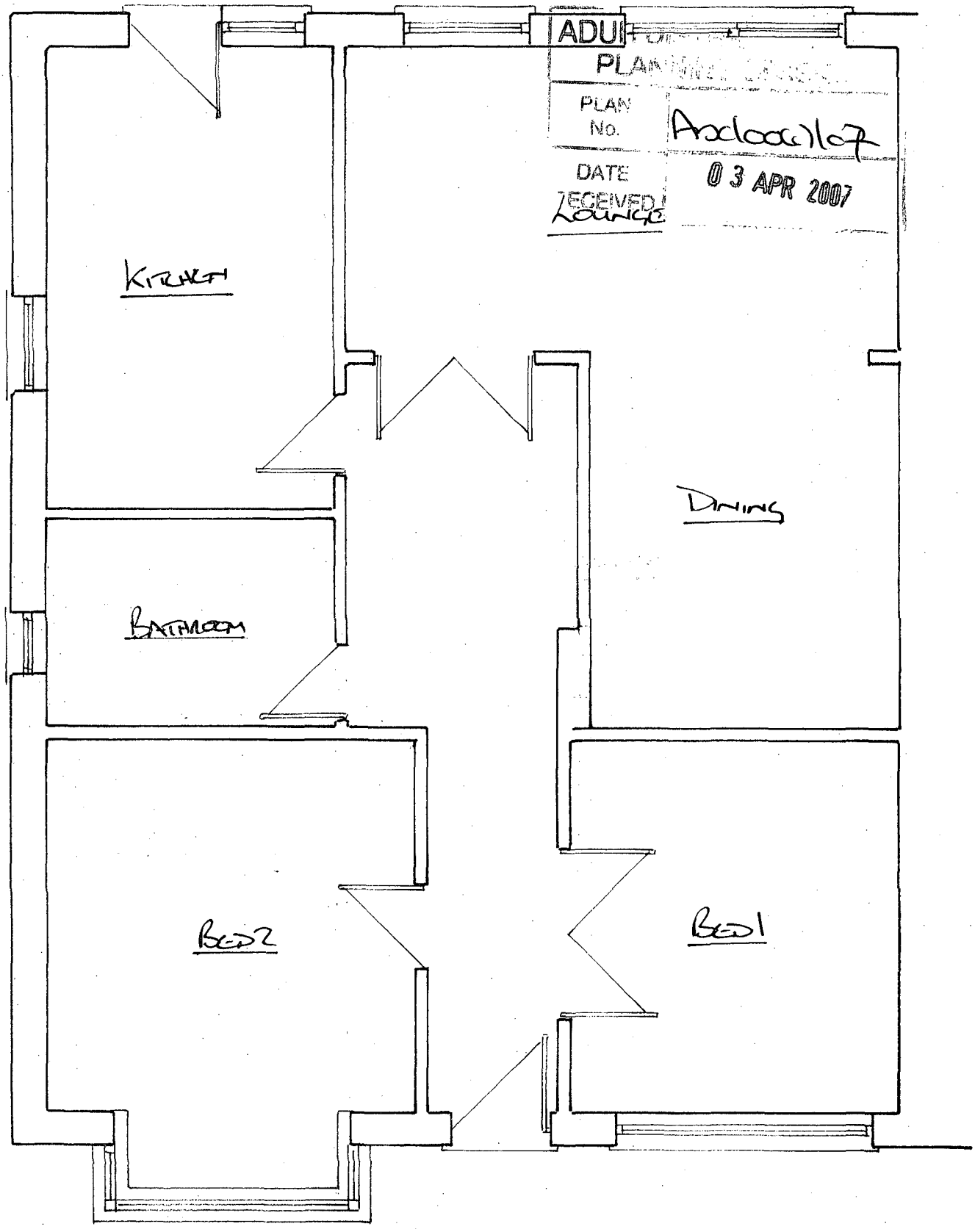

EXISTING GROUND FLOOR PLAN (1:50)

36 LEECHFIELD ROAD, LANCING LR/01


58 to 64
22
19
ADUR DISTRICT CO
PLANNING DIVIS
PLAN No
Ad1006767
DATE RECEIVED
03 APR 2007
LECONFIELD ROAD
27
42 to 48
32
MYRTLE CRESCENT
0.91m RH
40
29
37
40
36 Leconfield Road Lancing
Works
Block Plan (1:500)
LC/05
33
35
31
HURSTFIELD
25

36 Leconfield Road, Lancing, BN15 9JB



© Crown Copyright 2006. All rights reserved. Licence number 100020449. Plotted Scale - 1:1250

LOCATION PLAN 1:1250

LC/04

36 LEICESTER ROAD
LANCING

PLAN REF: ADC/0047/07/INVAL

		Sheet No.	100
		Date	MAR. '07

CALCULATIONS | OUTPUT

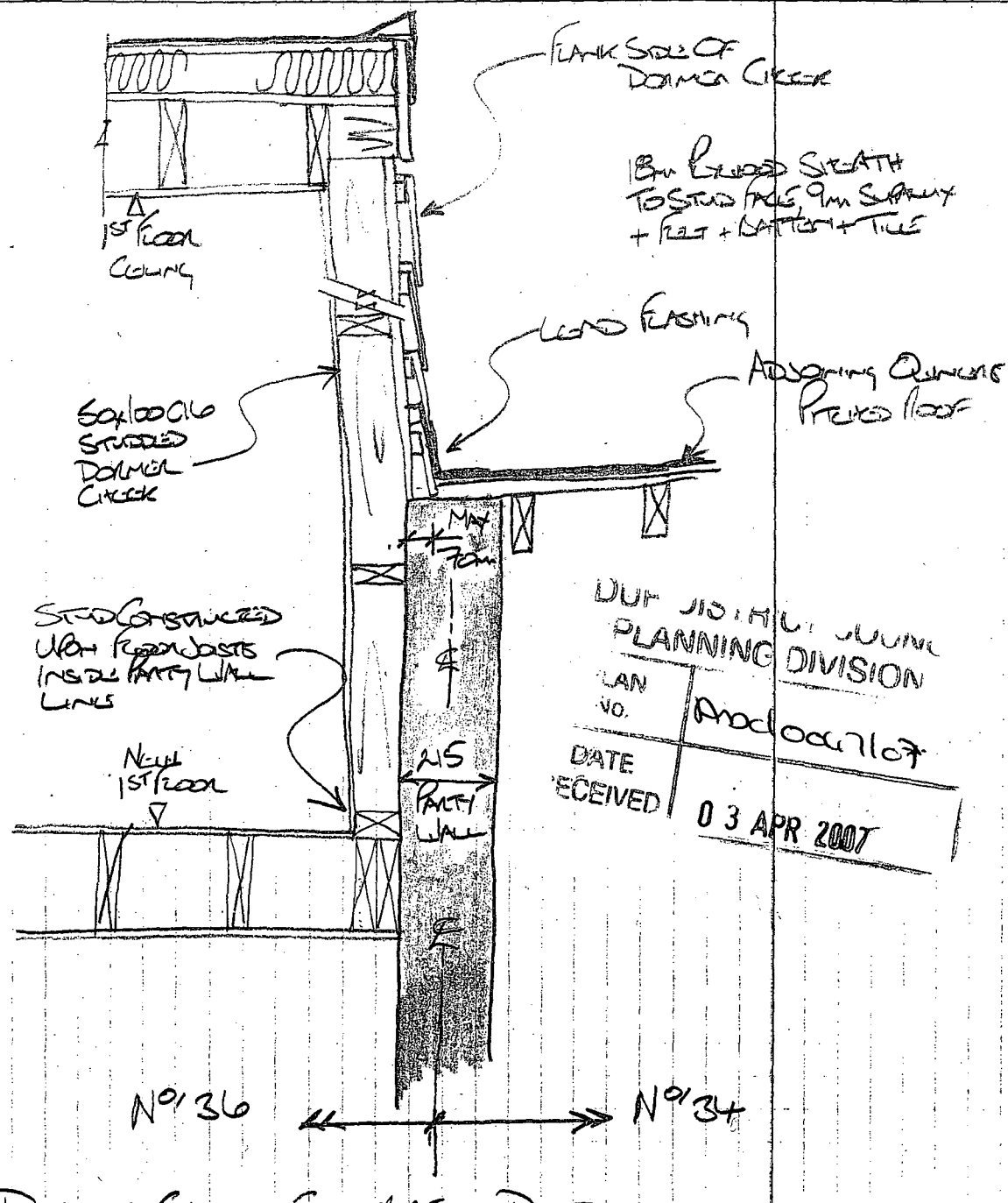

DORMER CHEEK CONSTRUCTION DETAIL

PLANNING DIVISION
PLAN NO. ADC/0047/07
DATE RECEIVED 03 APR 2007