ADUR
DISTRICT COUNCIL

Town and Country Planning Act 1990
Householder Planning Application

Use this form to apply for planning permission to extend or alter your house or flat, to build a garage or other structure on your property or to create access for a vehicle onto a classified road (please read note 9).

Please read the notes before you fill in this form.

1 Please give the address of the property to be altered or extended

150 Downside
SHOREHAM BY SEA
West Sussex
BN43 6HD

PLANNING DIVISION COUNCIL

PLAN No.	Ax1007168
DATE RECEIVED	28 JAN 2008

2 Type of property

Other

3 Please describe the development you are applying for.

Proposed Loft Conversion

4 Applicant *(in block capitals)*

Name

Mr & Mrs
Starley

Address

150 Downside
SHOREHAM BY SEA
BN43 6HD
WEST SUSSEX

Telephone

Fax

Email

Agent *(if any)*

Full Name

Alexander Lee Bailey

Address

flat 2, Petworth House
Davigdor Road
HOVE
East Sussex
BN3 1WG

Telephone

07886778921

Fax

Email

baileyarchitecture@googlemail.com

5 Please enclose four copies of this form and four sets of plans.
Please number your plans and write the numbers and scales against the titles here.

	Plan Number	Scale
Location Plan	4017/02	1:1250
Block Plan	4017/02	1:500
Floor Plan	4017/01	1:50
Elevations	4017/01	1:100
Other		

6 Will the development involve cutting down any trees? No
If "Yes", please show these clearly on the block plan.

7 Will the development (including any new or altered access) affect a public footpath or any other public right of way? No

8 **Does this application require a fee?** Yes
(See note 3)

If "No", please choose the option that applies
(See note 3)

If "Yes", please state the fee enclosed £ 135.00
(See note 4)

Signature: [redacted] **Date:** 22/01/08

Please print your name: ALEXANDER BAILEY

Certificate under Article 7 of the Town and Country Planning (General Development Procedure) Order 1995

If anyone else owns the land or part of it, you must fill in Certificate B, which you can get from the Planning Section. You must also tell the owner of the land about this application by serving a notice on them. If you own all of the land, you must fill in Certificate A below.

Certificate A

I confirm that:

- Nobody except the applicant was an owner of any part of the land involved at the beginning of the period of 21 days before the date of this application; and

- none of the land this application relates to is an agricultural holding or part of an agricultural holding.

Signature: [redacted] **Date:** 22/01/08

Please print your name: ALEXANDER BAILEY



OS Map 1:1250

DISTRICT COUNCIL
PLANNING DIVISION
PLAN No. 1Ax1c051108
DATE RECEIVED 28 JAN 2008



Block Plan 1:500

Rev No	Date	Rev Description	By

Client
Mr & Mrs Starley

Project
Proposed Loft Conversion

150 Downside
Shoreham
West Sussex
BN43 6HD

Title
Os Map and Block Plan

Scale	Drawing Title	Date
1:500@A4 1:1250@A4	Planning	14.01.07

Project No	Drawing No	Drawn By	Revision No
4017	02	ab	

No 2
Petworth House
Davigdor Road
Hove
BN3 1WG

Tel: 07886778921

baileyarchitecture
planning and building regulations

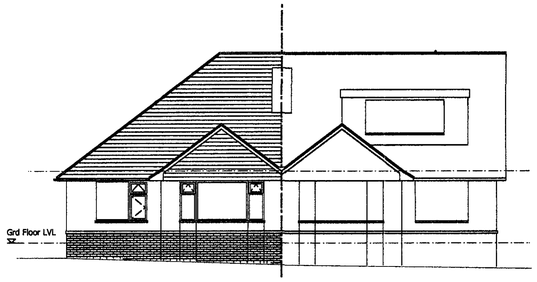

EXISTING FRONT ELEVATION 1:100

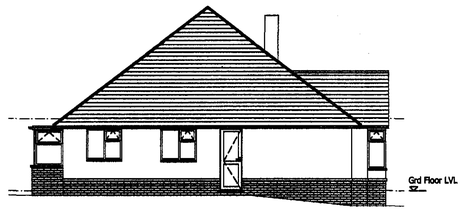

EXISTING SIDE ELEVATION 1:100

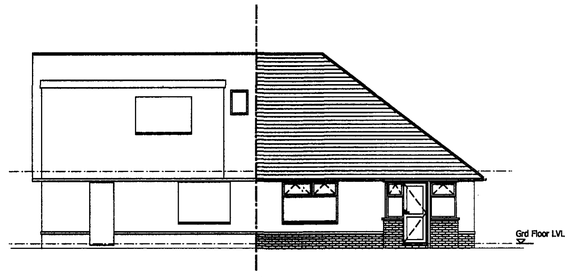

EXISTIING REAR ELEVATION 1:100

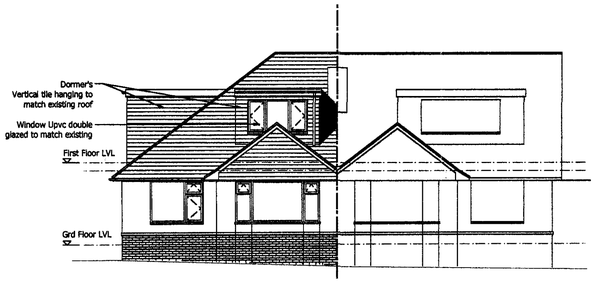

PROPOSED FRONT ELEVATION 1:100

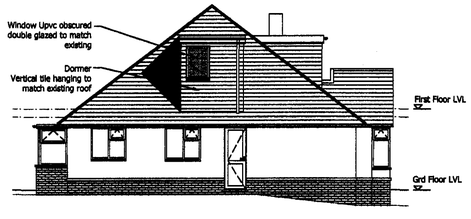

PROPOSED SIDE ELEVATION 1:100

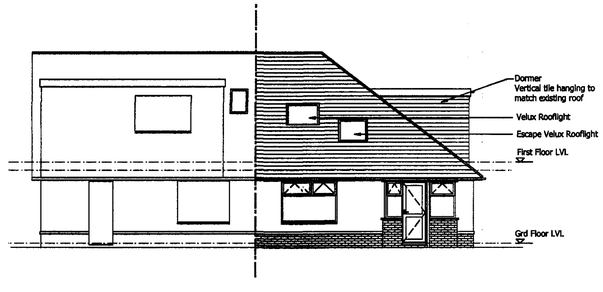

PROPOSED REAR ELEVATION 1:100

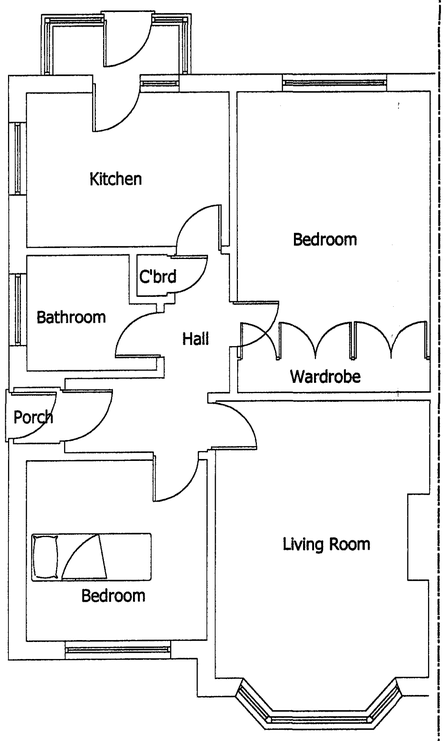

EXISTING GROUND FLOOR PLAN 1:50

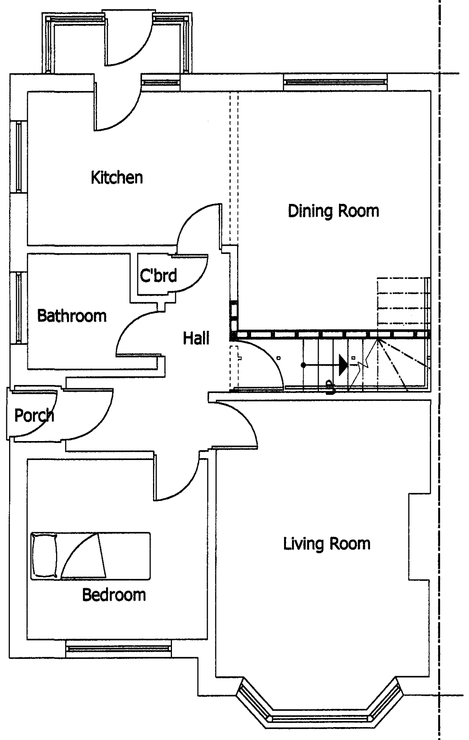

PROPOSED GROUND FLOOR PLAN 1:50

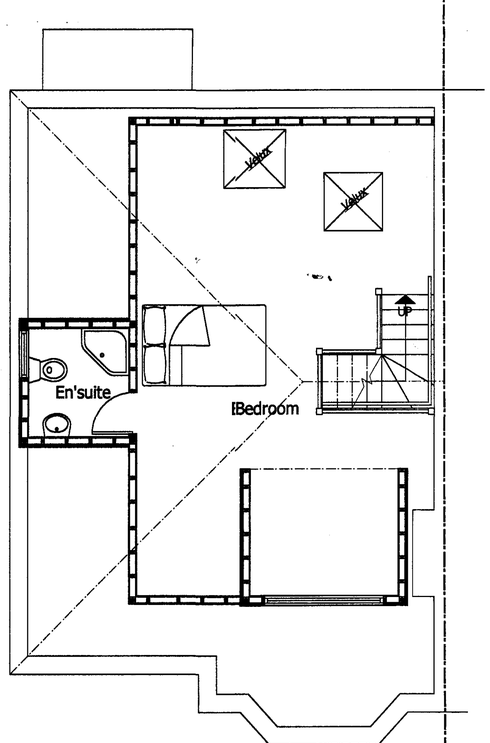

PROPOSED FIRST FLOOR PLAN 1:50

Notes:

The design is not to be scaled, work to be figured dimensions and relative positions only, confirm to architect.
This drawing is to be read in conjuction with all relevent drawings, detailed specifications where applicable and all associated drawings in this series.
Any discrepancy on this drawing is to be reported immediately to the architect for clarification.
The contractor is responsible for all temporary works and for the stability of the works in progress.

...OUNCIL
PLANNING D...SION
PLAN No. Ax605168
DATE RECEIVED ... JAN 2008

Rev No	Date	Rev Description	By

No 2
Petworth House
Davigdor Road
Hove
BN3 1WG
Tel: 07886778921

baileyarchitecture
planning and building regulations

Client
Mr & Mrs Starley

Project
Proposed Loft Conversion

150 Downside
Shoreham
West Sussex
BN43 6HD

Title
Proposed Plans & Elevations

Scale	Drawing Title	Date
1:50@A1 1:100@A1	Planning	14.01.07

Project No	Drawing No	Drawn By	Revision No
4017	01	ab	