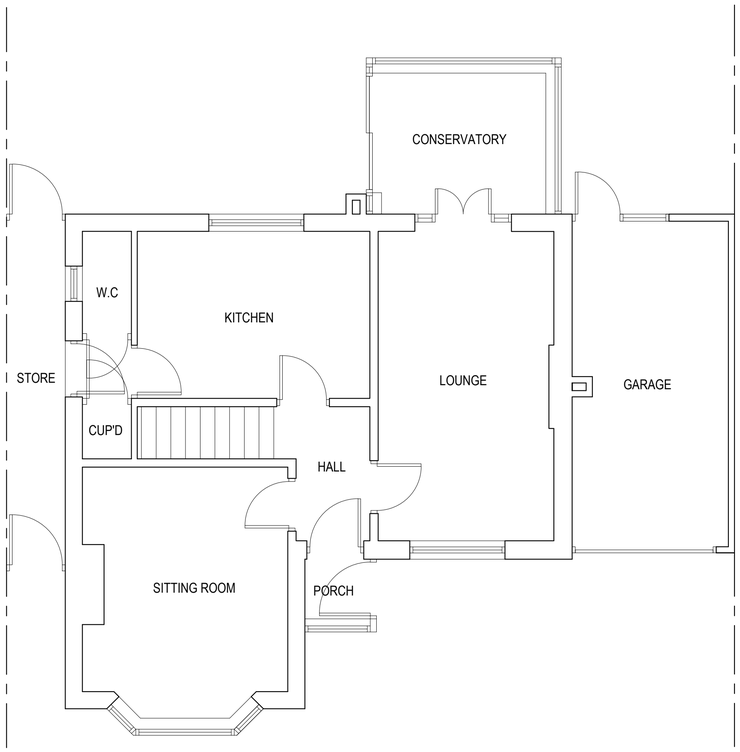

GROUND FLOOR PLAN EXISTING 1:50

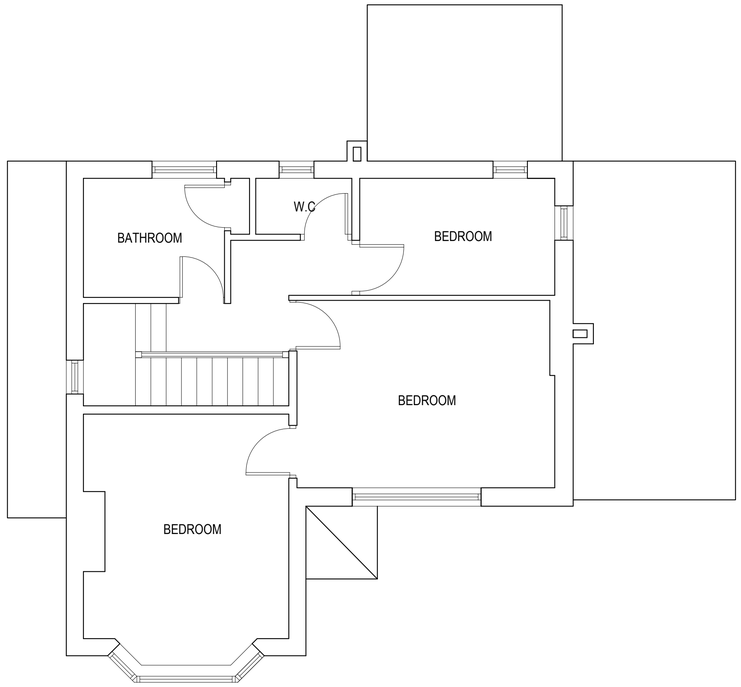

FIRST FLOOR PLAN EXISTING 1:50

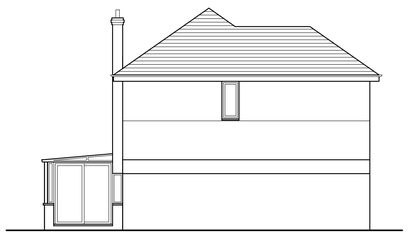

NORTH ELEVATION EXISTING 1:100



EAST ELEVATION EXISTING 1:100



SOUTH ELEVATION EXISTING 1:100



LOCATION PLAN 1:250

© Crown copyright 2019 Ordnance Survey 100054135

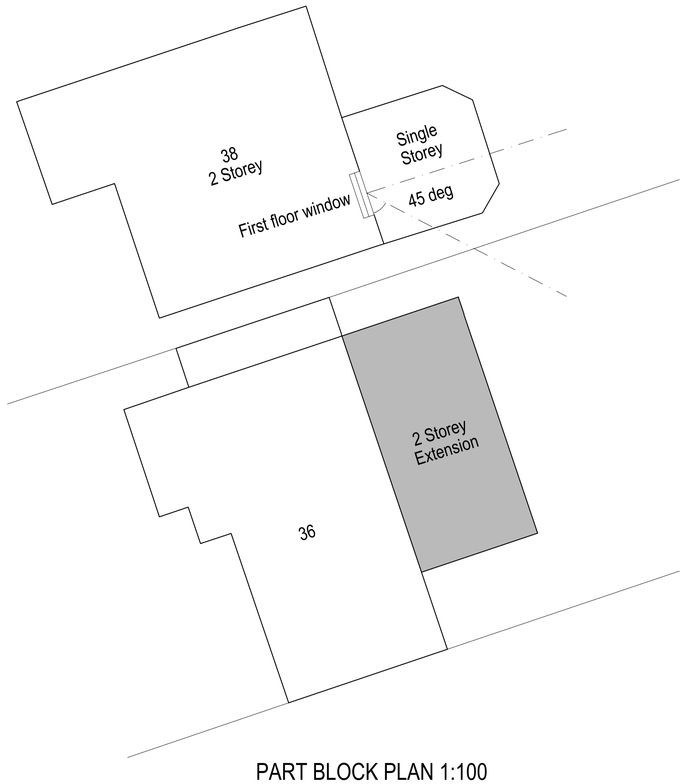

PART BLOCK PLAN 1:100

GENERAL
DO NOT SCALE FROM THIS DRAWING EXCEPT FOR PLANNING APPLICATION PURPOSES. ALL DIMENSIONS TO BE CHECKED ON SITE PRIOR TO COMMENCEMENT OF WORK. ALL DIMENSIONS RELATING TO SUB-CONTRACTORS OR SUPPLIERS WORK MUST BE CHECKED AND AGREED BETWEEN THE CONTRACTOR AND THE SUB-CONTRACTORS AND SUPPLIERS.
ALL DIMENSIONS ARE IN MILLIMETRES. IF IN DOUBT ASK.
ALL WORKS OR MATERIALS INDICATED ON THE DRAWING ARE TO BE TO THE LATEST BRITISH STANDARDS AND ARE TO BE CARRIED OUT IN ACCORDANCE WITH THE RELEVANT CODES OF PRACTICE OR RECOGNISED TRADE ASSOCIATION RECOMMENDATIONS AND PUBLICATIONS.
THIS DRAWING TO BE READ IN CONJUNCTION WITH ALL RELEVANT DRAWINGS AND SPECIFICATIONS OF OTHER CONSULTANTS.
ANY DISCREPANCIES TO BE BROUGHT TO THE ATTENTION OF THE PROJECT MANAGER.

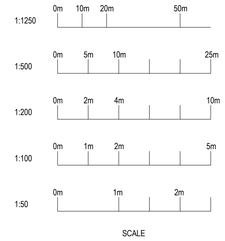

SCALE

REV	DRAWN	DATE	DESCRIPTION
B	ST	22.01.24	Part block plan added
A	ST	13.12.23	Elevations Re-annotated

CLIENT
Mr Sam Brittan

SITE ADDRESS
36 Maytree Avenue
Findon Valley
West Sussex
BN14 0HL

DRAWING TITLE
Proposed Extension and Alterations
Existing Ground & First Floor Plans
Existing Elevations and Location Plan

SCALE
1:50, 1:100 and 1:1250 @ A1

DATE
November 2023

REFERENCE
36 Maytree

DRAWING No.
001

REV.
B