

FRONT (WEST) STREET ELEVATION



SIDE (NORTH) ELEVATION

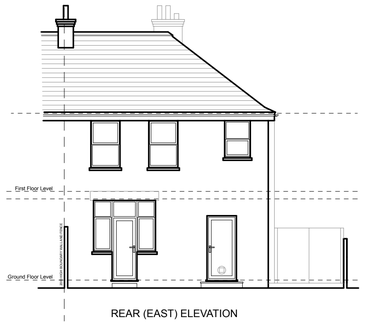

REAR (EAST) ELEVATION

EXISTING ELEVATIONS 1:100

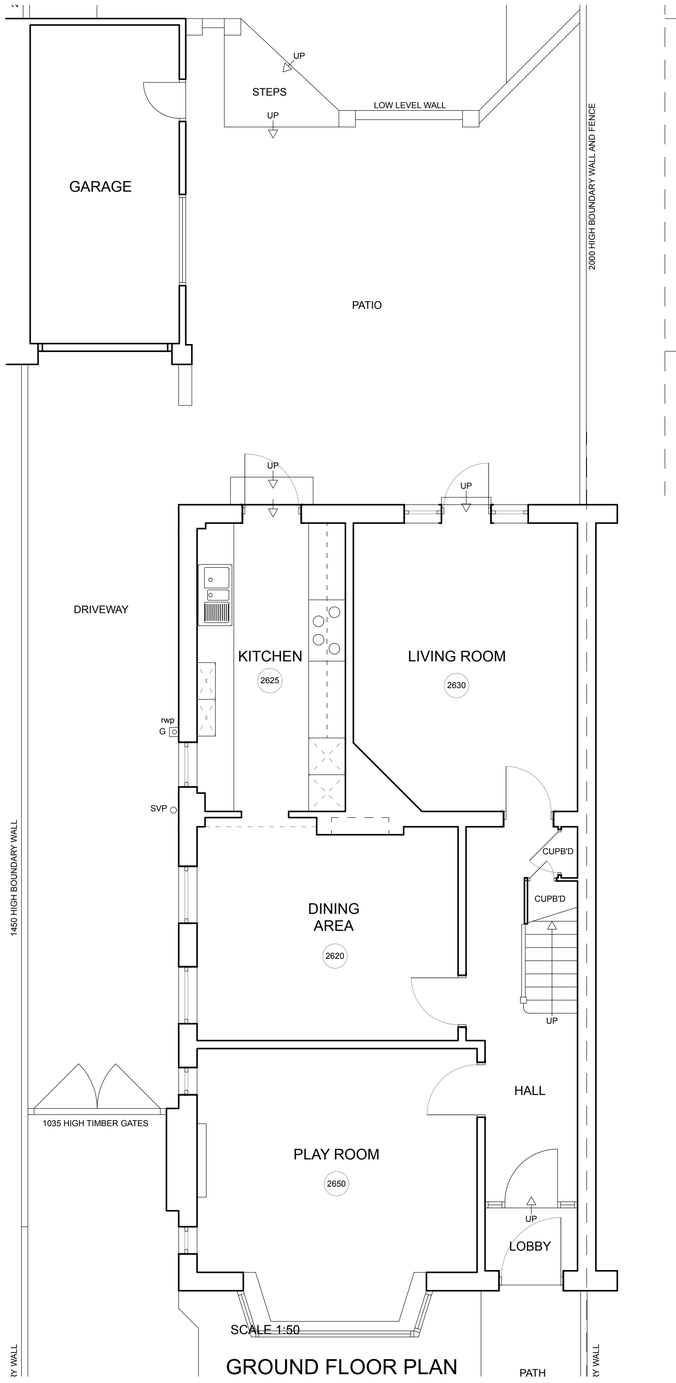

GROUND FLOOR PLAN

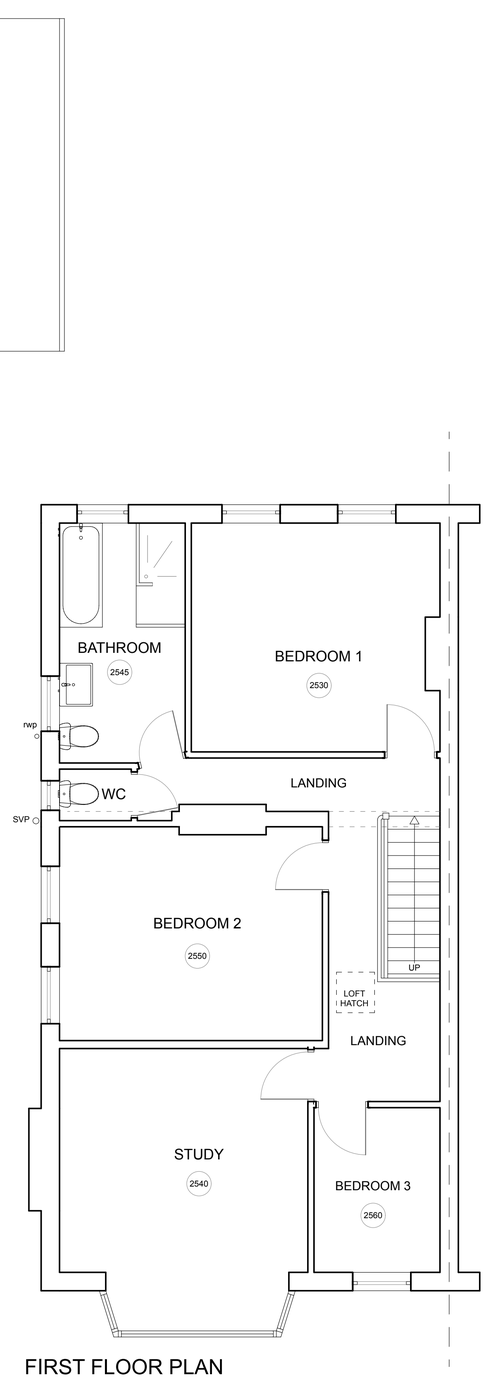

FIRST FLOOR PLAN

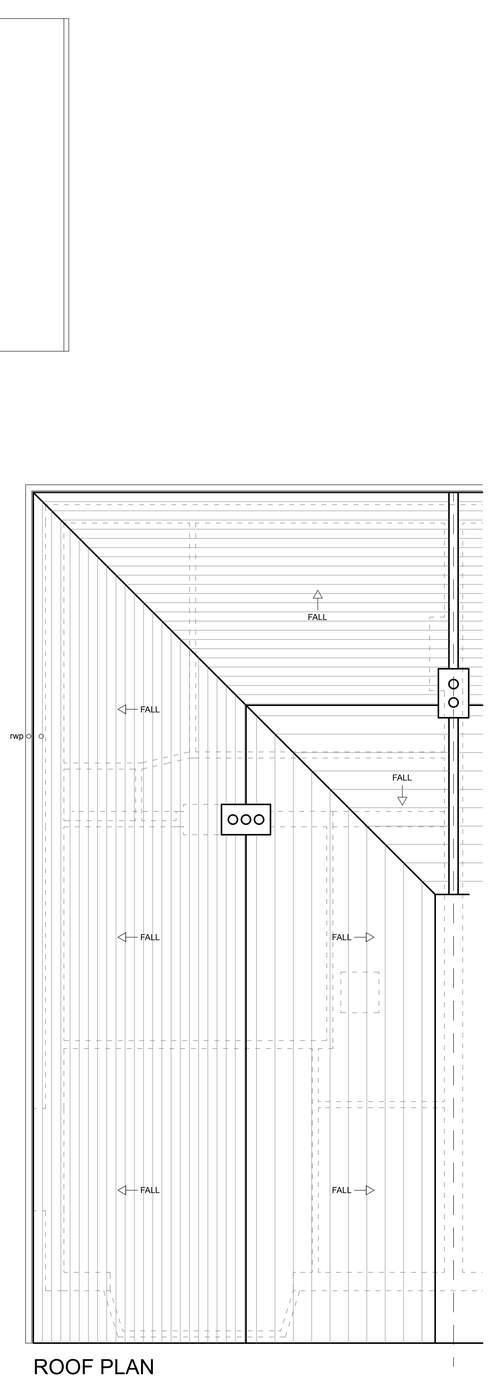

ROOF PLAN

EXISTING FLOOR PLANS 1:50



LOCATION PLAN 1:1250

10m 75m
1:1250 scale



BLOCK PLAN 1:500

0 6m 30m
1:500 scale



PHOTOGRAPH OF
FRONT / SIDE ELEVATION



PHOTOGRAPH OF
REAR ELEVATION

PLANNING ONLY

1 2 3 4 5 6 7 8 9 10
1:100 @ A1

1 2 3 4 5 6 7 8 9 10
1:50 @ A1

Work to indicated dimensions only. All dimensions to be confirmed on site. This drawing is to be read in conjunction with other drawings in this series and all relevant consultants drawings and documentation, where applicable. This drawing has been produced for the client and project identified below and is not intended for use by any other purpose other than indicated on this drawing. Report any discrepancies on this drawing to Garrick Architects for clarification.

GARRICK
ARCHITECTS
www.garrickarchitects.co.uk

Scheme
SIDE EXTENSION, GARAGE CONVERSION AND INTERNAL ALTERATIONS TO 20 CHATHAM ROAD, WORTHING WEST SUSSEX BN11 2SP

Title
EXISTING PLANS AND ELEVATIONS.

Client
MR AND MRS DURRANT

Scale
1:50, 100, 500, 1250 @ A1

Date
OCTOBER 2022

Drawing Number
2229-P-01B