AMENDMENT

ADUR & WORTHING PLANNING SERVICES

PLAN	AWDM/ 1509/15
DATE VALID	13.1.16

First Floor Plan (with roof lines over)

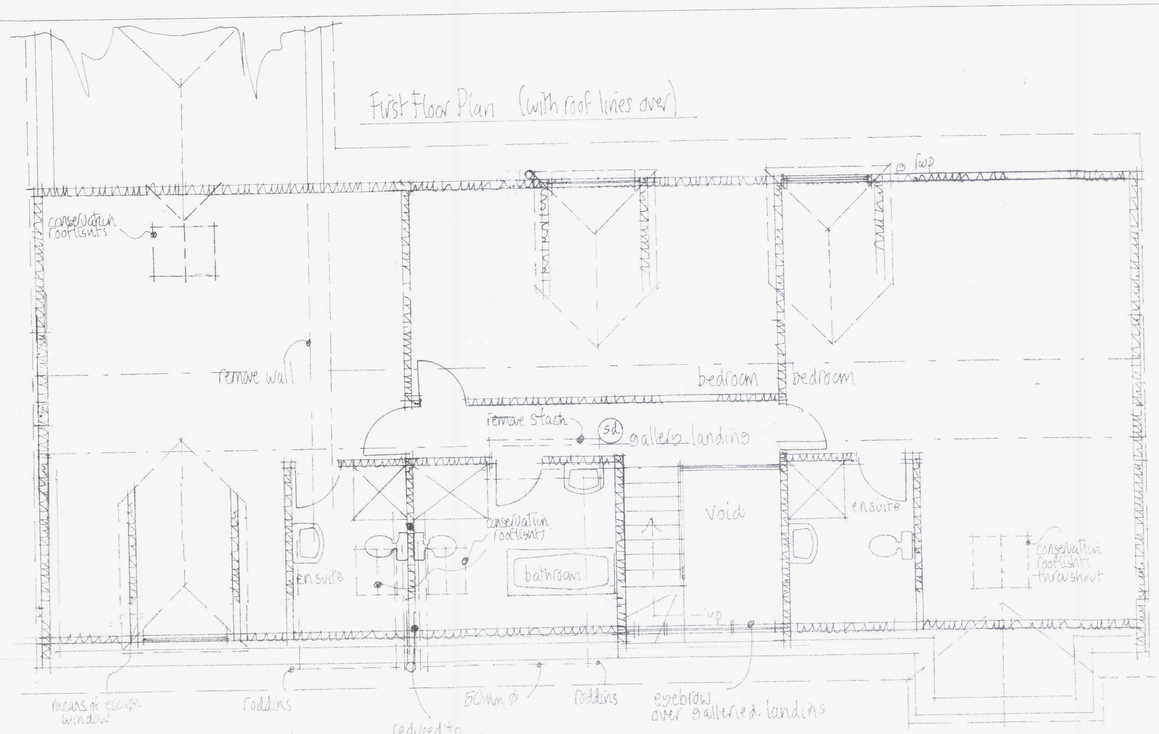

Ground Floor Plan

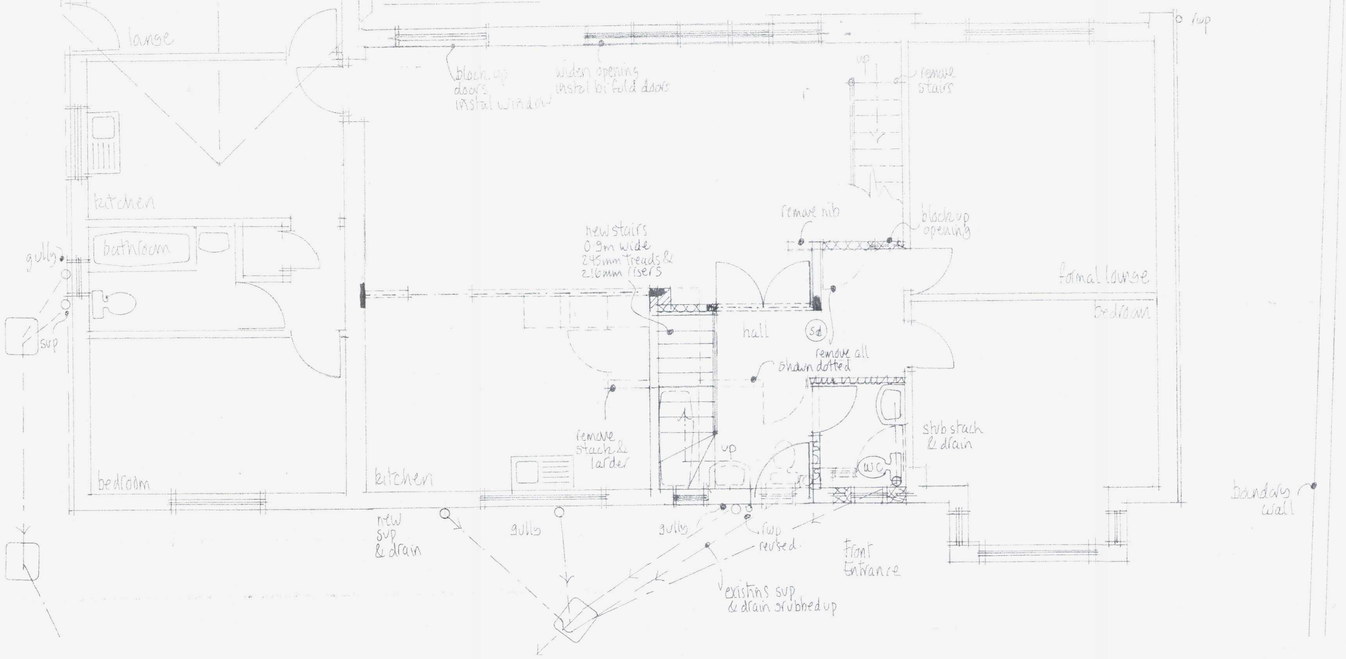

Section through

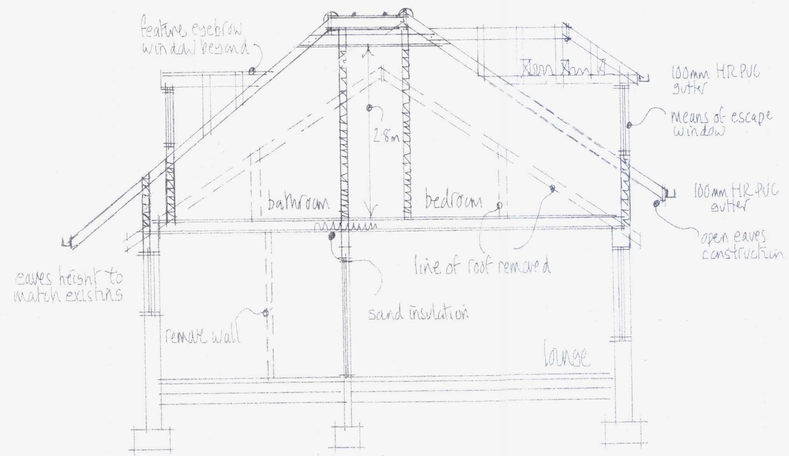

1m 2m 3m 4m 5m
1:50 Scale Bar

Revision (a) Dec 15

Flat roof removed. Ridged roof formed
Pitch reduced to 42°
Dormers reduced in width & restyled
Rear dormers repositioned.

Revision (b) Jan 16

Roof reconfigured. ridge line reduced, eaves height matching existing.

NOTES:
All dimensions must be checked on site and not scaled from this drawing.

Mel Humphrey
MRICS MBEng

39 Northease Drive
Hove East Sussex BN3 8PQ

RICS
Mobile: 07701 055182
Email: mel_humphrey_uk@yahoo.co.uk

Drawing Title: Proposed Plan @
69 Manor Road
Lancing West Sussex

Scale: 1:50

Date: October 15 Drawn by: mjh

A1 sized drawing

Drg No: Rev: