

Existing site location plan - Scale 1:1250@A3

0 10m 20m 30m 40m 50m



ADUR DISTRICT COUNCIL
PLANNING DIVISION
PLAN No. Adur 85/08
DATE 03 OCT 2008

ADUR DISTRICT COUNCIL
PLANNING APPLICATION
APPROVED
DATE 29 APR 2009

0mm 10mm 25mm 50mm

1:1 A3 print guide

rev.	date

These drawings should be approved by local Authority

No dimensions to be scaled from this drawing. All dimensions to be checked on site. This drawing is copyright and should not be reproduced without the permission of the Architects.

client: Laredon Ltd

project: East Street
Shoreham

drawing: Existing site location plan

scale 1:1250@A3 date August 2008
drawn NM

19a Wilbury Avenue
Hove, East Sussex
BN3 6HS
tel: 01273 203230
fax: 01273 321687
email:info@taarchitects.co.uk

Turner Associates
Architects and Planning Consultants

TA 245 /01 rev.



Existing block plan - Scale 1:500@A3

0 10m 20m

N

ADUR DISTRICT COUNCIL
PLANNING DIVISION
PLAN No. A0/0.8356
DATE RECEIVED 03 OCT 2008

ADUR DISTRICT COUNCIL
PLANNING APPLICATION
APPROVED
DATE 29 APR 2009

0mm 10mm 25mm 50mm
1:1 A3 print guide

rev. date

These drawings should be approved by local Authority

No dimensions to be scaled from this drawing. All dimensions to be checked on site. This drawing is copyright and should not be reproduced without the permission of the Architects.

client
Laredon Ltd

project
East Street
Shoreham

drawing
Existing block plan

scale 1:500@A3 date August 2008
drawn NM

19a Wilbury Avenue
Hove, East Sussex
BN3 6HS
tel: 01273 203230
fax: 01273 321687
email:info@taarchitects.co.uk

Turner Associates
Architects and Planning Consultants

TA 245 /02 rev.

East Street

New Road

Existing garages to be demolished

Existing shed to be demolished

Existing entrance to be retained

Existing entrance to flat above bank to be retained

Existing tree to be retained

Existing Tarmac yard

Existing trees to be retained

Existing tree to be retained

Existing lawn to be retained

Existing Tarmac parking area to be redesigned

Existing garages to be demolished

Existing fire escape to be demolished

Existing garages to be demolished

Existing flat above shop to be retained and converted

Existing original Butchers shop fascade to be retained

Existing chimney & unoriginal bays to be removed

Existing gate to be removed

Existing dwelling to be partly demolished and converted

Existing entrance to be retained

DRAINAGE CHANNEL

MH

MHBT

MHE

IC

12 11 10 9 8 7 6 5 4 3 2 1

N

ADUR DISTRICT COUNCIL
PLANNING DIVISION
PLAN No. Ardevs8d03
DATE RECEIVED 03 OCT 2008

Existing buildings

Existings trees

Existing soft landscaping

Existing hard landscaping

ADUR DISTRICT COUNCIL
PLANNING APPLICATION
APPROVED
DATE 29 APR 2009

Existing site plan - Scale 1:200@A3

0 10m 20m

0mm 10mm 25mm 50mm
1:1 A3 print guide

rev. date

These drawings should be approved by local Authority

No dimensions to be scaled from this drawing. All dimensions to be checked on site. This drawing is copyright and should not be reproduced without the permission of the Architects.

client
Laredon Ltd

project
East Street
Shoreham

drawing
Existing site plan

scale 1:200@A3 date August 2008
drawn NM

19a Wilbury Avenue
Hove, East Sussex
BN3 6HS
tel: 01273 203230
fax: 01273 321687
email:info@taarchitects.co.uk

Turner Associates
Architects and Planning Consultants

TA 245 /03 rev.

0 10m 20m

Existing ground floor plan - Scale 1:100@A3

East Street

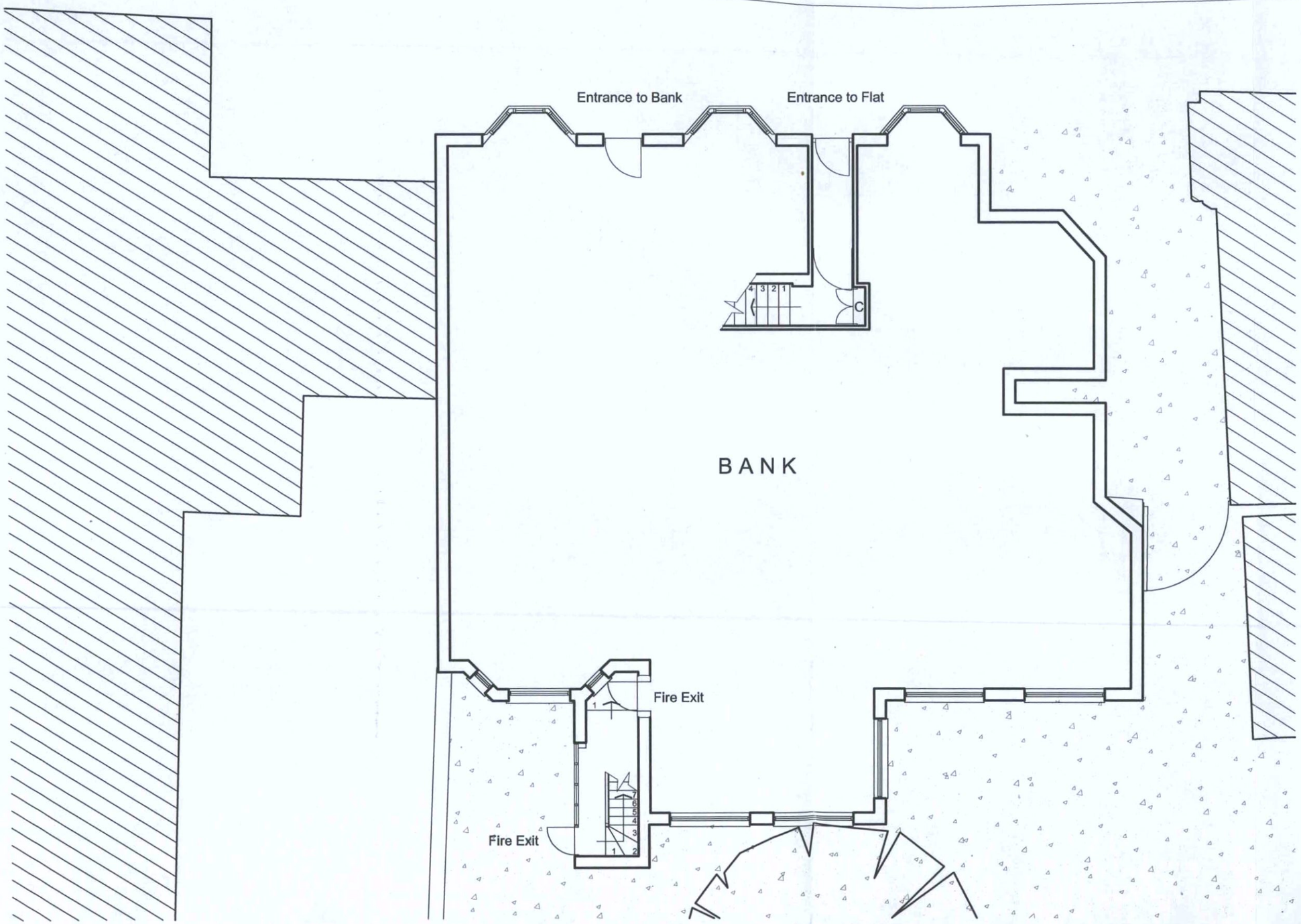

ADUR DISTRICT COUNCIL
PLANNING DIVISION
PLAN No. Ad0148568
DATE RECEIVED 03 OCT 2008

KEY

- Existing wall / partition
- Existing buildings
- Existings trees
- Existing soft landscaping
- Existing hard landscaping
- Existing terrace

ADUR DISTRICT COUNCIL
PLANNING APPLICATION
APPROVED
DATE 29 APR 2009

0mm 10mm 25mm 50mm

1:1 A3 print guide

rev. date

These drawings should be approved by local Authority

No dimensions to be scaled from this drawing. All dimensions to be checked on site. This drawing is copyright and should not be reproduced without the permission of the Architects.

client Laredon Ltd

project East Street
Shoreham

drawing Existing ground floor plan

scale 1:100@A3 date August 2008
drawn NM

19a Wilbury Avenue
Hove, East Sussex
BN3 6HS
tel: 01273 203230
fax: 01273 321687
email:info@taarchitects.co.uk

Turner Associates
Architects and Planning Consultants

TA 245 /04 rev.

0 10m 20m

Existing first floor plan - Scale 1:100@A3

East Street

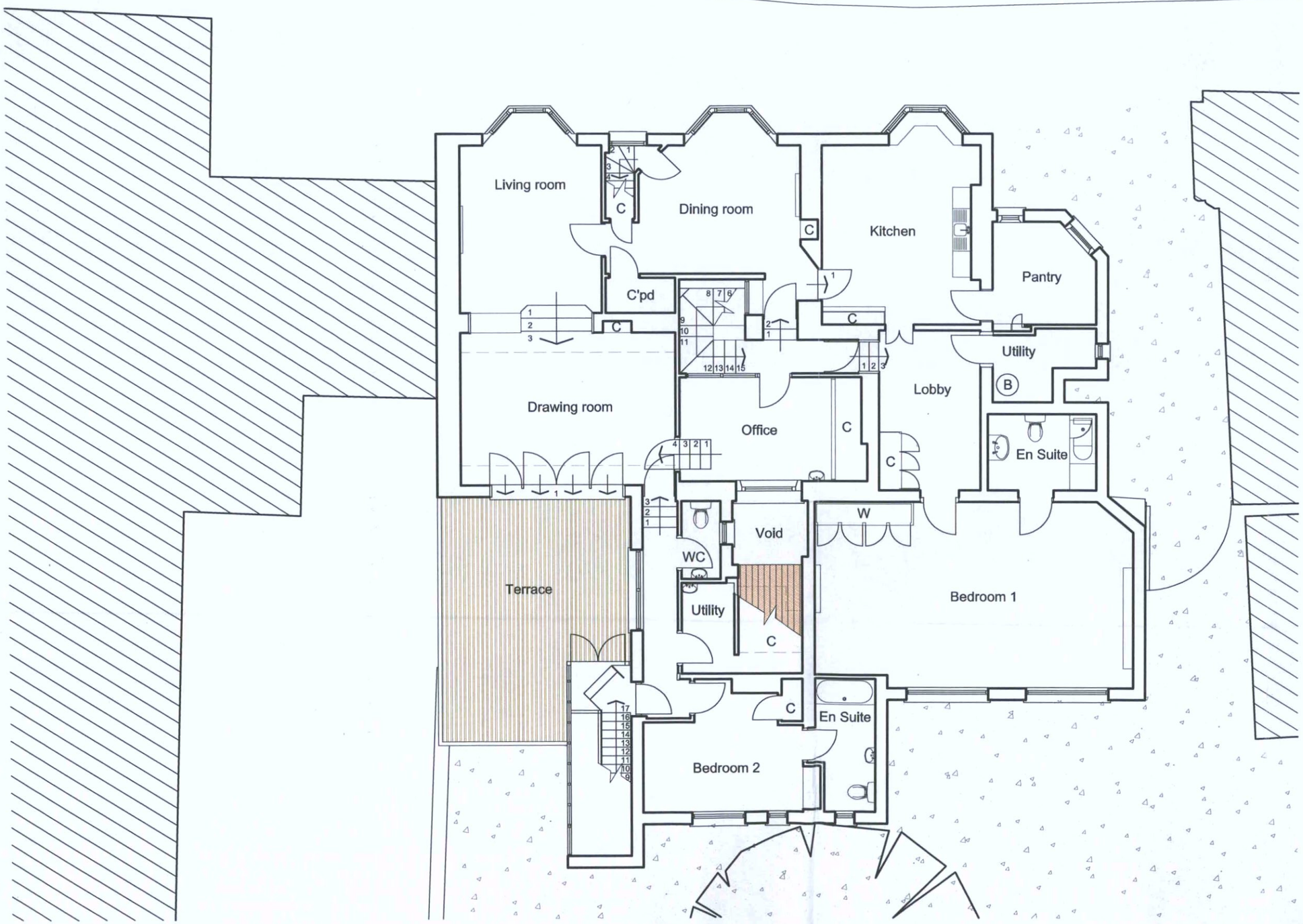

N

KEY

- Existing wall / partition
- Existing buildings
- Existings trees
- Existing soft landscaping
- Existing hard landscaping
- Existing terrace

ADUR DISTRICT COUNCIL
PLANNING DIVISION
PLAN No. Aedaw85168
DATE 03 OCT 2008

ADUR DISTRICT COUNCIL
PLANNING APPLICATION
APPROVED
DATE 29 APR 2009

0mm 10mm 25mm 50mm

1:1 A3 print guide

rev.	date

These drawings should be approved by local Authority

No dimensions to be scaled from this drawing. All dimensions to be checked on site. This drawing is copyright and should not be reproduced without the permission of the Architects.

client: Laredon Ltd

project: East Street
Shoreham

drawing: Existing first floor plan

scale 1:100@A3 date August 2008
drawn NM

19a Wilbury Avenue
Hove, East Sussex
BN3 6HS

tel: 01273 203230
fax: 01273 321687
email:info@taarchitects.co.uk

Turner Associates
Architects and Planning Consultants

TA 245 /05 rev.

0 10m 20m

Existing second floor plan - Scale 1:100@A3

East Street

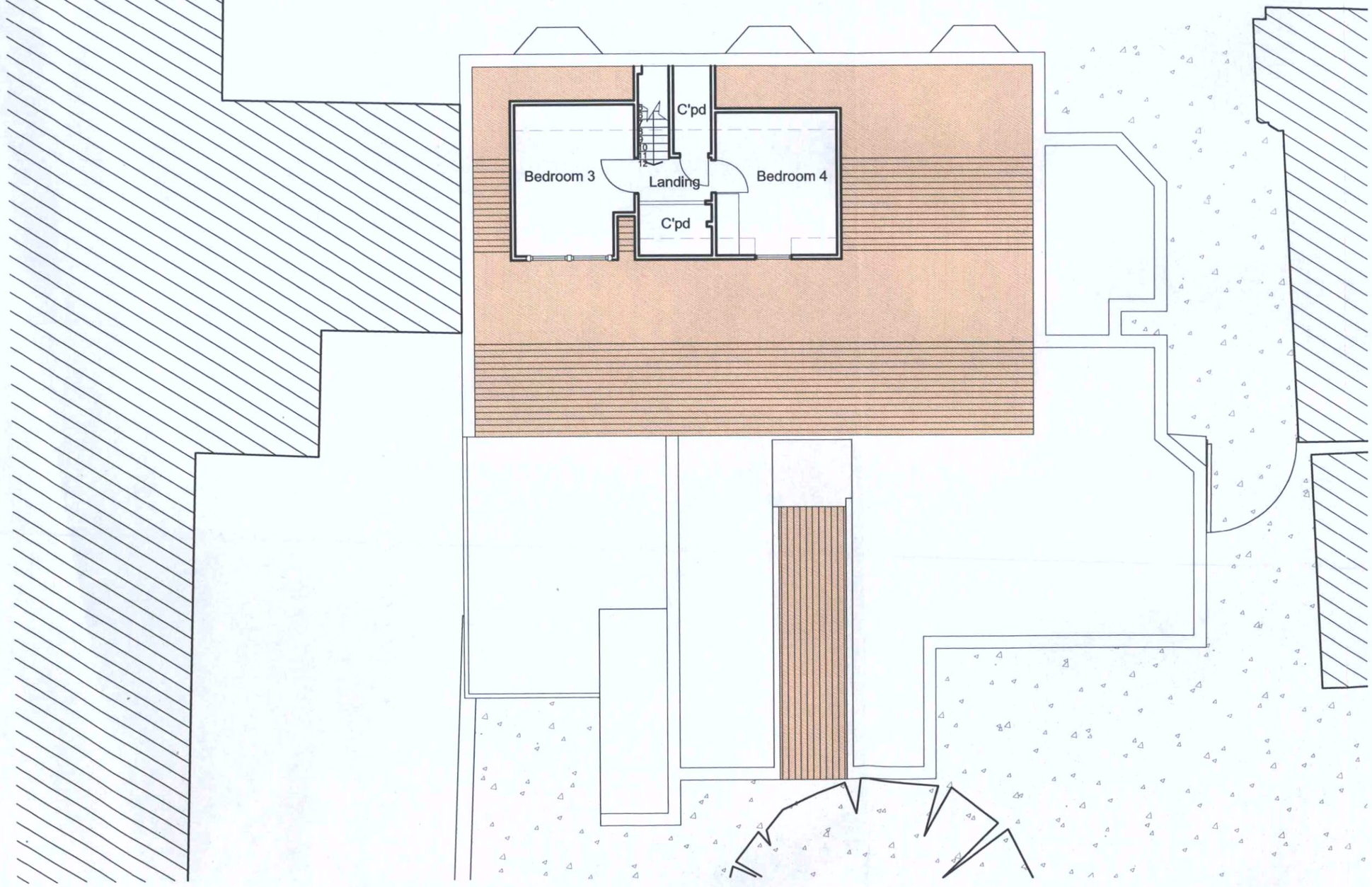

ADC DISTRICT COUNCIL
PLANNING DIVISION
PLAN No. Ad1e8568
DATE 3 OCT 2008

KEY

- Existing wall / partition
- Existing buildings
- Existings trees
- Existing soft landscaping
- Existing hard landscaping
- Existing terrace

ADC DISTRICT COUNCIL
PLANNING APPLICATION
APPROVED
DATE 29 APR 2009

0mm 10mm 25mm 50mm

1:1 A3 print guide

rev. date

These drawings should be approved by local Authority

No dimensions to be scaled from this drawing. All dimensions to be checked on site. This drawing is copyright and should not be reproduced without the permission of the Architects.

client
Laredon Ltd

project
East Street
Shoreham

drawing
Existing second floor plan

scale 1:100@A3 date August 2008
drawn NM

19a Wilbury Avenue
Hove, East Sussex
BN3 6HS
tel: 01273 203230
fax: 01273 321687
email:info@taarchitects.co.uk

Turner Associates
Architects and Planning Consultants

TA 245 /06 rev.



EXISTING EAST STREET FRONT ELEVATION

2m



EXISTING EAST STREET REAR ELEVATION

1.8m

Existing elevations - Scale 1:100@A3

0 10m 20m

ADUR DISTRICT COUNCIL
PLANNING DIVISION
PLAN No. Adur 85/08
DATE 07 OCT 2008

ADUR DISTRICT COUNCIL
PLANNING APPLICATION
APPROVED
DATE 29 APR 2009

0mm 10mm 25mm 50mm
1:1 A3 print guide

rev. date

These drawings should be approved by local Authority

No dimensions to be scaled from this drawing. All dimensions to be checked on site. This drawing is copyright and should not be reproduced without the permission of the Architects.

client
Laredon Ltd

project
East Street
Shoreham

drawing
Existing East Street elevations

scale 1:100@A3 date August 2008
drawn NM

19a Wilbury Avenue
Hove, East Sussex
BN3 6HS
tel: 01273 203230
fax: 01273 321687
email:info@taarchitects.co.uk

Turner Associates
Architects and Planning Consultants

TA 245 /07 rev.

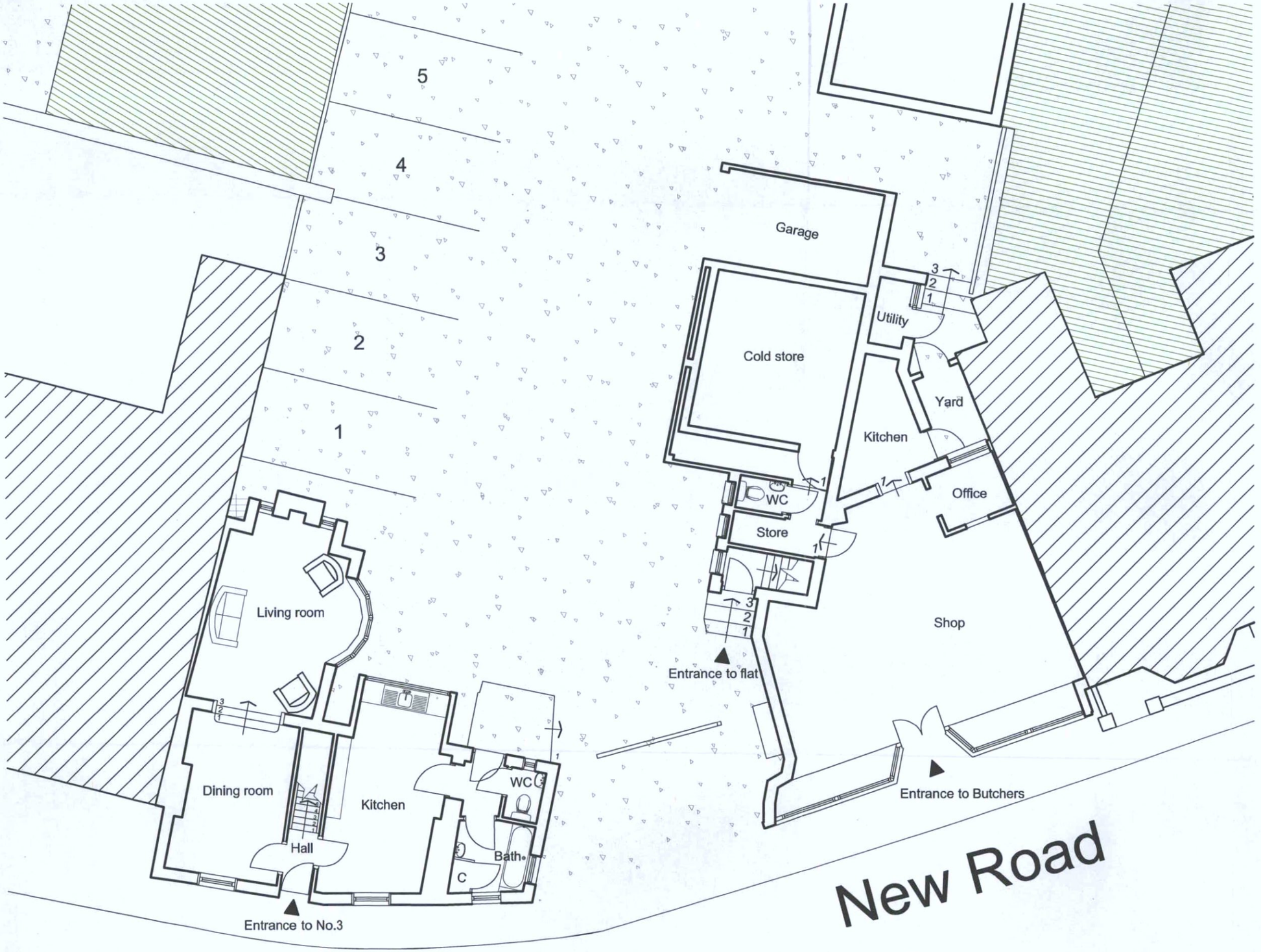

Existing ground floor plan - Scale 1:100@A3

0 10m 20m

N

ADUR DISTRICT COUNCIL
PLANNING DIVISION
PLAN No. A/0/08/0508
DATE 03 OCT 2008

ADUR DISTRICT COUNCIL
PLANNING APPLICATION
APPROVED
DATE 29 APR 2009

0mm 10mm 25mm 50mm
1:1 A3 print guide

rev. date

These drawings should be approved by local Authority

No dimensions to be scaled from this drawing. All dimensions to be checked on site. This drawing is copyright and should not be reproduced without the permission of the Architects.

client Laredon Ltd

project East Street
Shoreham

drawing Existing ground floor plan

scale 1:100@A3 date August 2008
drawn NM

19a Wilbury Avenue
Hove, East Sussex
BN3 6HS
tel: 01273 203230
fax: 01273 321687
email:info@taarchitects.co.uk

Turner Associates
Architects and Planning Consultants

TA 245 /08 rev.

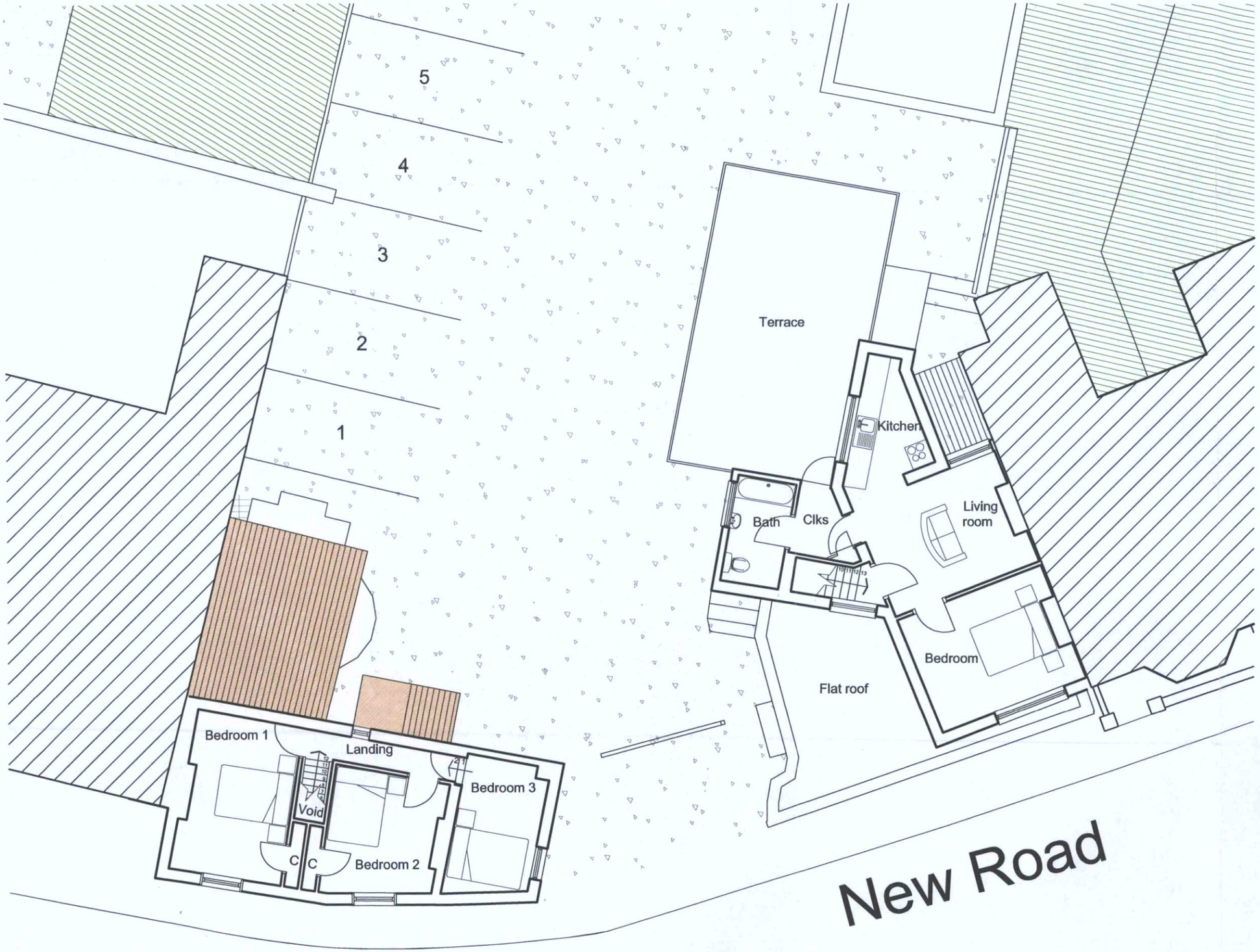

Existing first floor plan - Scale 1:100@A3

0 10m 20m

N

ADUR DISTRICT COUNCIL
PLANNING DIVISION
PLAN No. Ardaw8508
DATE 03 OCT 2008
ADUR DISTRICT COUNCIL
PLANNING APPLICATION
APPROVED
DATE 29 APR 2009

0mm 10mm 25mm 50mm

1:1 A3 print guide

rev.	date

These drawings should be approved by local Authority

No dimensions to be scaled from this drawing. All dimensions to be checked on site. This drawing is copyright and should not be reproduced without the permission of the Architects.

client: Laredon Ltd

project: East Street Shoreham

drawing: Existing first floor plan

scale: 1:100@A3 date: August 2008 drawn: NM

19a Wilbury Avenue
Hove, East Sussex
BN3 6HS
tel: 01273 203230
fax: 01273 321687
email:info@taarchitects.co.uk

Turner Associates
Architects and Planning Consultants

TA 245 /09 rev.



EXISTING NEW ROAD ELEVATION

Existing elevation - Scale 1:100@A3

0 10m 20m

ADUR DISTRICT COUNCIL
PLANNING D
PLAN No. P8.6m Pxcla85b8
DATE 0 3 OCT 2008

ADUR DISTRICT COUNCIL
PLANNING APPLICATION
APPROVED
DATE 29 APR 2009

0mm 10mm 20mm 50mm
1:1 A3 print guide

rev. date

These drawings should be approved by local Authority

No dimensions to be scaled from this drawing. All dimensions to be checked on site. This drawing is copyright and should not be reproduced without the permission of the Architects.

client
Laredon Ltd

project
East Street
Shoreham

drawing
Existing New Road elevation

scale 1:100@A3 date August 2008
drawn NM

19a Wilbury Avenue
Hove, East Sussex
BN3 6HS
tel: 01273 203230
fax: 01273 321687
email:info@taarchitects.co.uk

Turner Associates
Architects and Planning Consultants

TA 245 /10 rev.

AMENDMENT

East Street

Shop
WC
C
Kitchen
Living
Internal Area = 83.5m2
Shop entrance
Entrance to Flat
Entrance to Bank
BANK
Fire Exit
Pedestrian pathway
Kitchen
Living room internal area = 66m2
WC
Parking area
5
6
7
8
9
10
11
12
1
2
3
4
Living room Internal Area = 71.2m2
Yard
Obscured glazing
Entrance to Flat
Dining room
WC
Kitchen
Hall
Entrance to No.3
Entrance
Kitchen
Wet room
WC
Living room Internal Area = 69.4m2
Study
Entrance to No.9
New Road

ADUR DISTRICT COUNCIL
PLANNING DIVISION

PLAN NO	ADC/0485/08
DATE RECEIVED	13/3/09

KEY

- Existing buildings
- Existings trees
- Removed tree
- Proposed trees
- Proposed soft landscaping
- Proposed hard landscaping
- Proposed pedestrian pathway
- Existing terrace

ADUR DISTRICT COUNCIL
PLANNING APPLICATION
APPROVED
DATE 29 APR 2009

Proposed ground floor site plan - Scale 1:200@A3

0 10m 20m

0mm 10mm 25mm 50mm
1:1 A3 print guide

rev.	date	
D	12.03.09	Shop front widened fascia added.
C	05.03.09	Further amendments

These drawings should be approved by local Authority

No dimensions to be scaled from this drawing. All dimensions to be checked on site. This drawing is copyright and should not be reproduced without the permission of the Architects.

client
Laredon Ltd

project
East Street
Shoreham

drawing
Proposed ground floor site plan

scale 1:200@A3 date August 2008
drawn NM

19a Wilbury Avenue
Hove, East Sussex
BN3 6HS
tel: 01273 203230
fax: 01273 321687
email:info@taarchitects.co.uk

Turner Associates
Architects and Planning Consultants

TA 245 /21 rev. D

AMENDMENT

ADUR DISTRICT COUNCIL
PLANNING DIVISION

PLAN NO	Apc/0485/08
DATE RECEIVED	11/3/09

ADUR DISTRICT COUNCIL
PLANNING APPLICATION
APPROVED
29 APR 2009

East Street

DRAINAGE CHANNEL

MH

MHBT

MHE

IC

Pedestrian pathway

Parking area

Parking area

Entrance

New Road

Proposed first floor site plan - Scale 1:200@A3

0 10m 20m

N

KEY

- Existing buildings
- Existings trees
- Removed tree
- Proposed trees
- Proposed soft landscaping
- Proposed hard landscaping
- Proposed pedestrian pathway
- Existing terrace

0mm 10mm 25mm 50mm

1:1 A3 print guide

rev.	date	
C	05.03.09	Further amendments

These drawings should be approved by local Authority

No dimensions to be scaled from this drawing. All dimensions to be checked on site. This drawing is copyright and should not be reproduced without the permission of the Architects.

client: Laredon Ltd

project: East Street
Shoreham

drawing: Proposed first floor site plan

scale 1:200@A3 date August 2008
drawn NM

19a Wilbury Avenue
Hove, East Sussex
BN3 6HS

tel: 01273 203230
fax: 01273 321687
email:info@taarchitects.co.uk

Turner Associates
Architects and Planning Consultants

TA 245 /22 rev. C

AMENDMENT

ADUR DISTRICT COUNCIL
PLANNING DIVISION

PLAN NO	ADC/0485/08
DATE RECEIVED	11/3/09.

ADUR DISTRICT COUNCIL
PLANNING APPLICATION
APPROVED
DATE 29 APR 2009

East Street

Pedestrian pathway

Parking area

Parking area

Entrance

New Road

KEY

- Existing buildings
- Existinge trees
- Removed tree
- Proposed trees
- Proposed soft landscaping
- Proposed hard landscaping
- Proposed pedestrian pathway
- Existing terrace

Proposed second floor site plan - Scale 1:200@A3

0 10m 20m

0mm 10mm 25mm 50mm
1:1 A3 print guide

rev.	date	
C	05.03.09	Further amendments

These drawings should be approved by local Authority

No dimensions to be scaled from this drawing. All dimensions to be checked on site. This drawing is copyright and should not be reproduced without the permission of the Architects.

client: Laredon Ltd

project: East Street
Shoreham

drawing: Proposed second floor site plan

scale 1:200@A3 date August 2008
drawn NM

19a Wilbury Avenue
Hove, East Sussex
BN3 6HS

tel: 01273 203230
fax: 01273 321687
email:info@taarchitects.co.uk

Turner Associates
Architects and Planning Consultants

TA 245 /23 rev. C

Proposed plans - Scale 1:100@A3

0 10m 20m

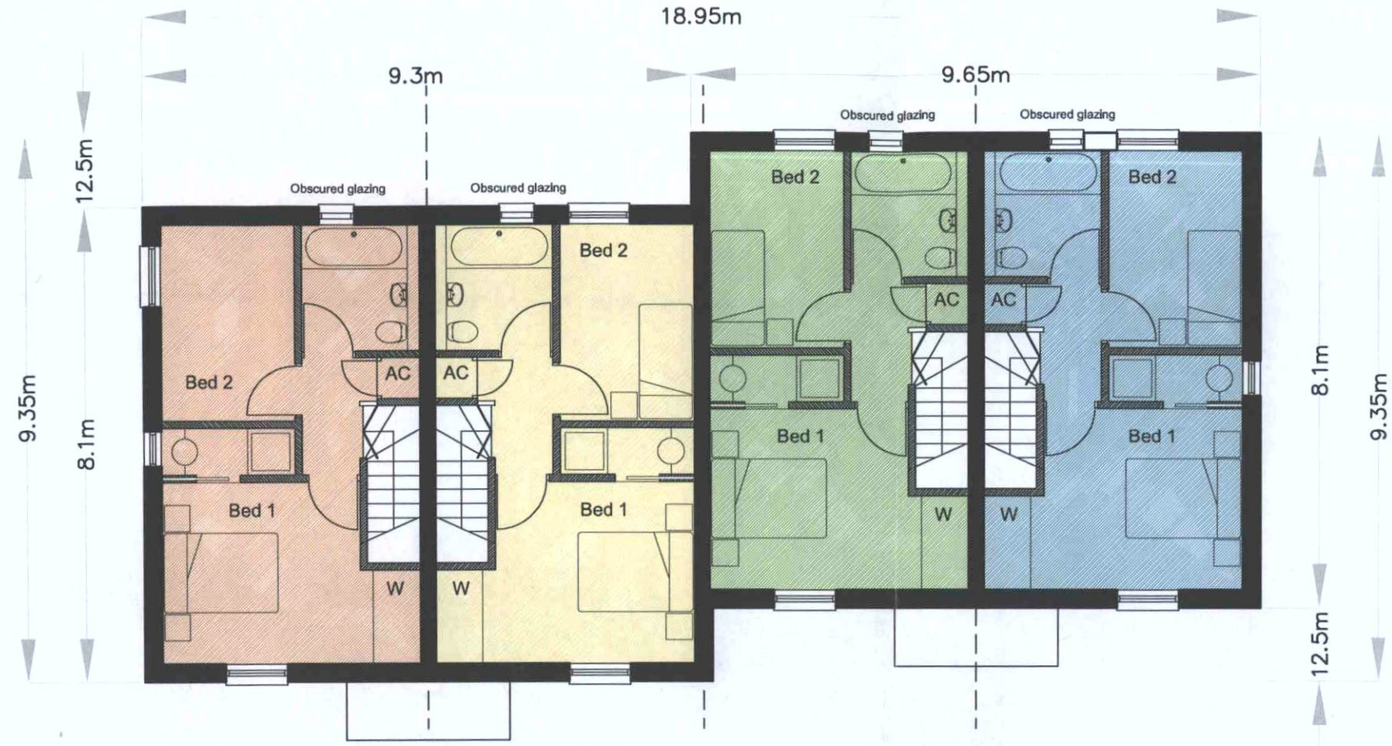

PROPOSED FIRST FLOOR PLAN

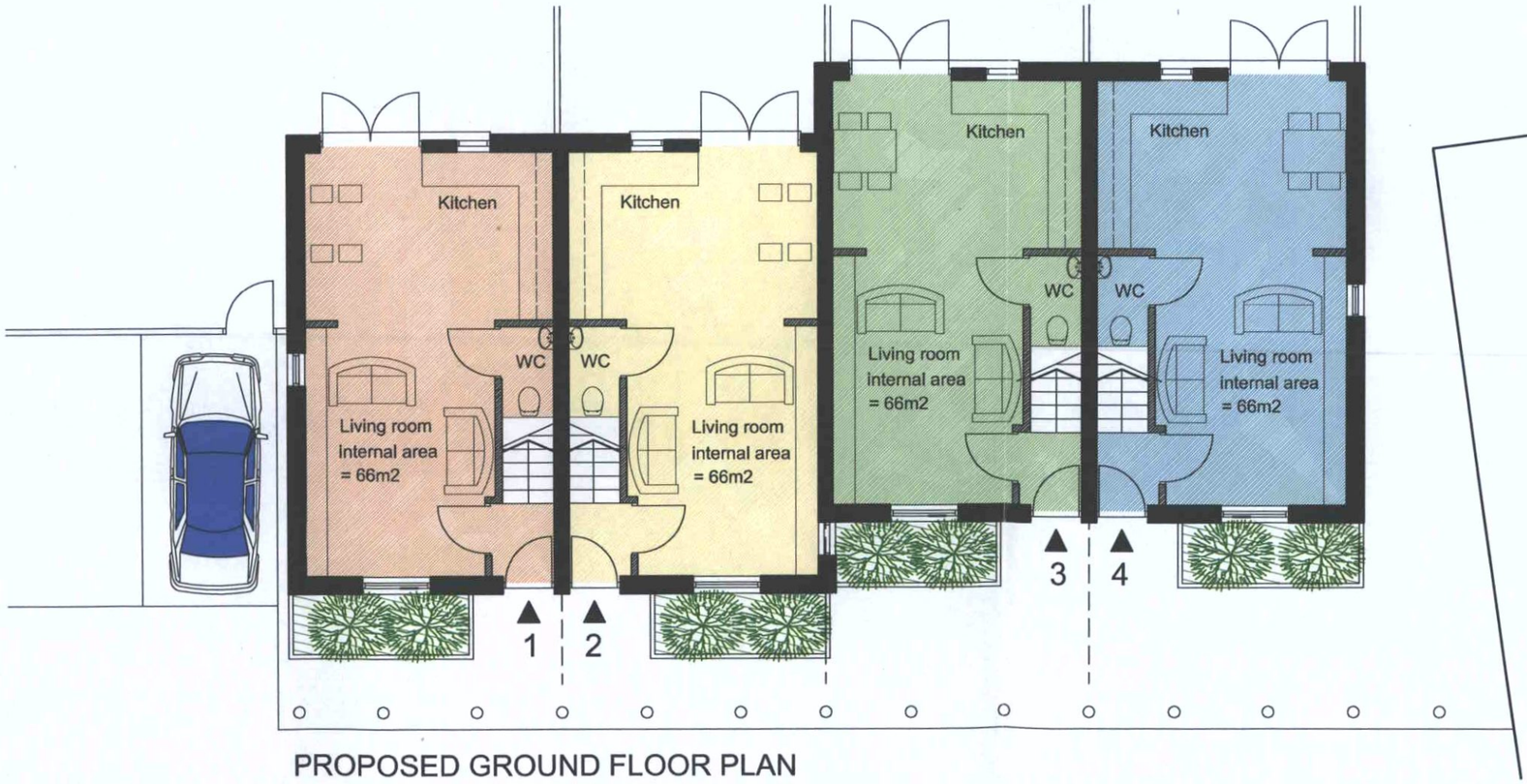

PROPOSED GROUND FLOOR PLAN

KEY

- Proposed wall
- Proposed partition
- Proposed dwelling 1
- Proposed dwelling 2
- Proposed dwelling 3
- Proposed dwelling 4

ADUR DISTRICT COUNCIL
PLANNING APPLICATION
APPROVED
DATE 29 APR 2009

ADUR DISTRICT COUNCIL
PLANNING DI
PLAN No. Ad0285108
DATE 03 OCT 2008

0mm 10mm 25mm 50mm
1:1 A3 print guide

rev. date

These drawings should be approved by local Authority

No dimensions to be scaled from this drawing. All dimensions to be checked on site. This drawing is copyright and should not be reproduced without the permission of the Architects.

client: Laredon Ltd

project: East Street
Shoreham

drawing: Proposed new dwelling floor plans

scale 1:100@A3 date August 2008
drawn NM

19a Wilbury Avenue
Hove, East Sussex
BN3 6HS
tel: 01273 203230
fax: 01273 321687
email:info@taarchitects.co.uk

Turner Associates
Architects and Planning Consultants

TA 245 /24 rev.

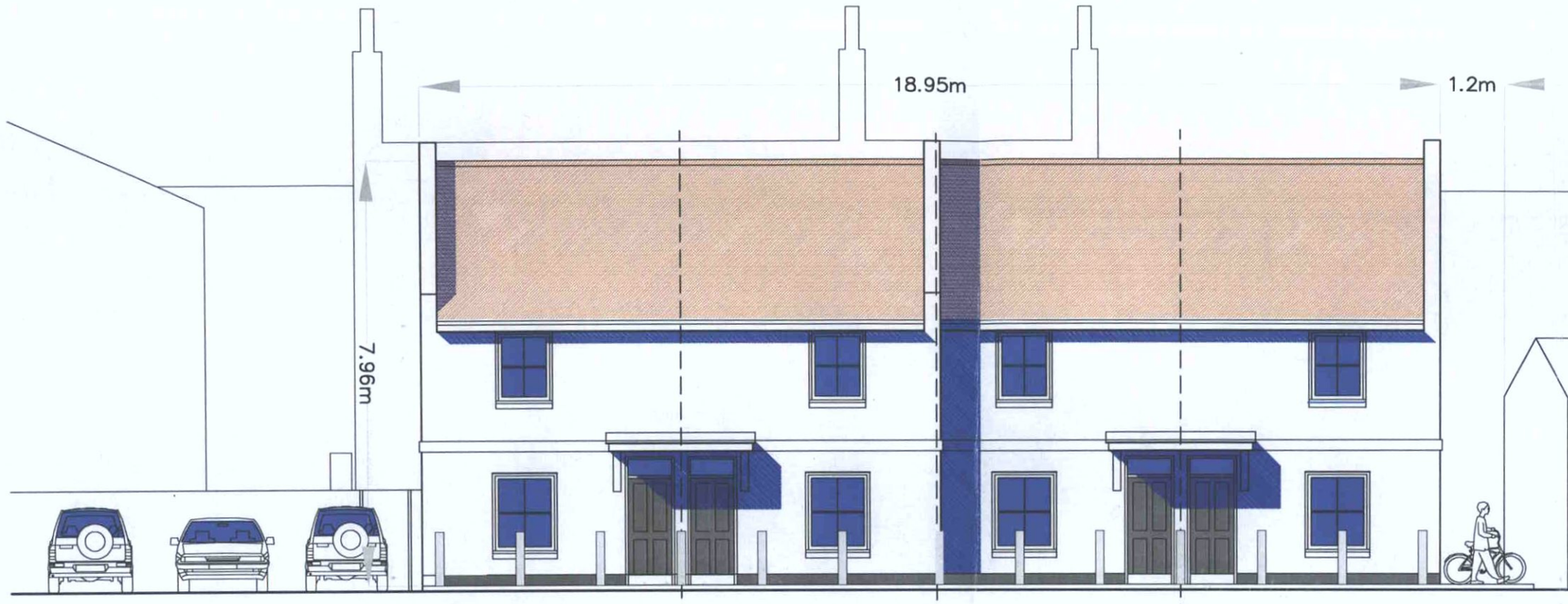

PROPOSED FRONT ELEVATION

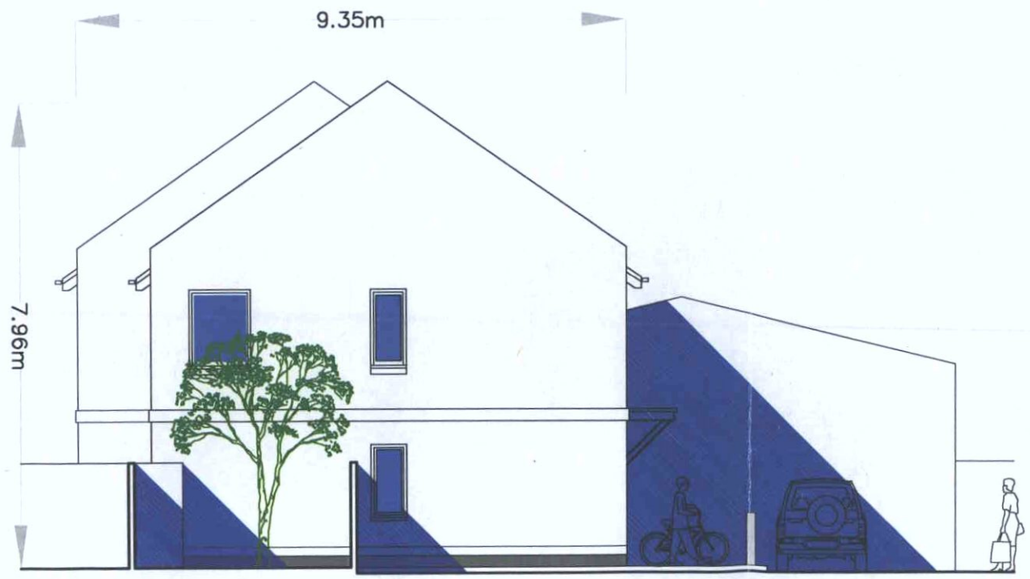

PROPOSED SIDE ELEVATION

Proposed elevations - Scale 1:100@A3

0 10m 20m

ADUR DISTRICT COUNCIL
PLANNING APPLICATION
APPROVED
DATE 29 APR 2009

ADUR DISTRICT COUNCIL
PLANNING DIVISION
PLAN No. Addendum 08
DATE 03 OCT 2008

0mm 10mm 25mm 50mm
1:1 A3 print guide

rev. date

These drawings should be approved by local Authority

No dimensions to be scaled from this drawing. All dimensions to be checked on site. This drawing is copyright and should not be reproduced without the permission of the Architects.

client
Laredon Ltd

project
East Street
Shoreham

drawing
Proposed new dwelling elevations

scale 1:100@A3 date August 2008
drawn NM

19a Wilbury Avenue
Hove, East Sussex
BN3 6HS
tel: 01273 203230
fax: 01273 321687
email:info@taarchitects.co.uk

Turner Associates
Architects and Planning Consultants

TA 245 /25 rev.



PROPOSED REAR ELEVATION

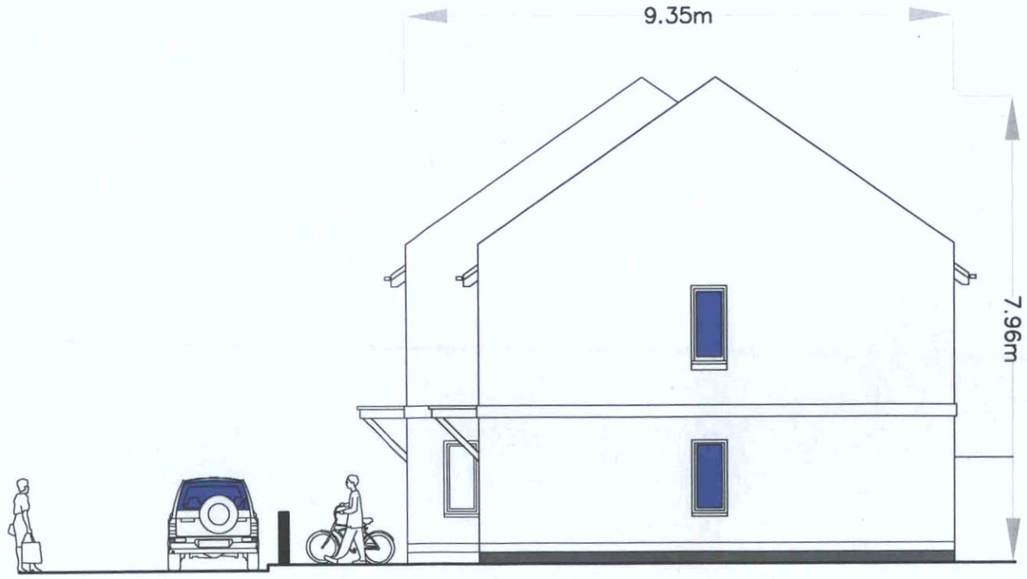

PROPOSED SIDE ELEVATION

Proposed elevations - Scale 1:100@A3

0 10m 20m

ADUR DISTRICT COUNCIL
PLANNING APPLICATION
APPROVED
DATE 29 APR 2009

ADUR DISTRICT COUNCIL
PLANNING DIVISION
PLAN No. AWA/085/08
DATE 03 OCT 2008

0mm 10mm 25mm 50mm

1:1 A3 print guide

rev.	date

These drawings should be approved by local Authority

No dimensions to be scaled from this drawing. All dimensions to be checked on site. This drawing is copyright and should not be reproduced without the permission of the Architects.

client
Laredon Ltd

project
East Street
Shoreham

drawing
Proposed new dwelling elevations

scale 1:100@A3 date August 2008
drawn NM

19a Wilbury Avenue
Hove, East Sussex
BN3 6HS

tel: 01273 203230
fax: 01273 321687
email:info@taarchitects.co.uk

Turner Associates
Architects and Planning Consultants

TA 245 /26 rev.

0 10m 20m

Proposed ground floor plan - Scale 1:100@A3

East Street

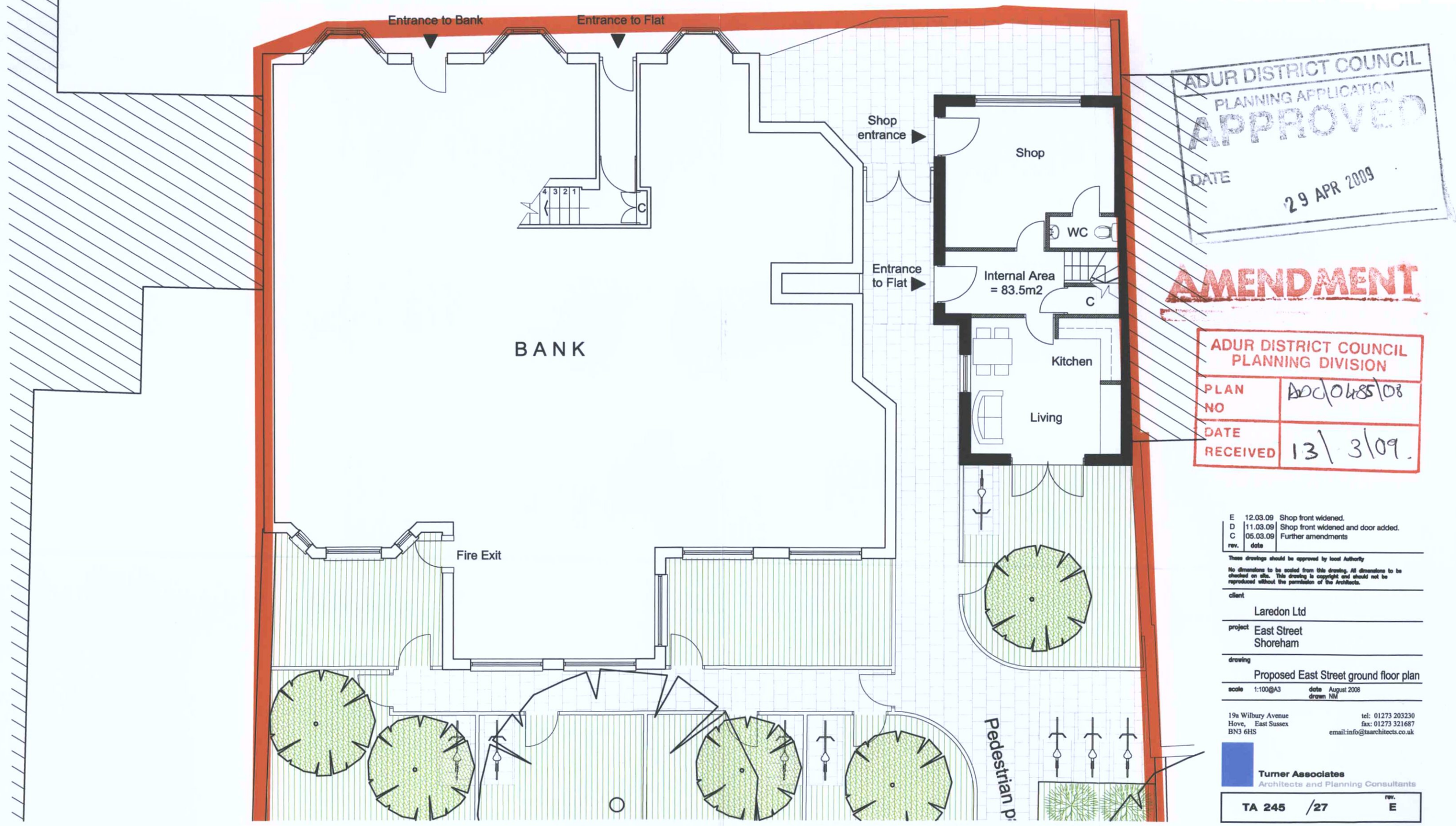

ADUR DISTRICT COUNCIL
PLANNING APPLICATION
APPROVED
DATE 29 APR 2009

AMENDMENT

ADUR DISTRICT COUNCIL
PLANNING DIVISION

PLAN NO	ADC/0485/08
DATE RECEIVED	13/3/09.

rev.	date	
E	12.03.09	Shop front widened.
D	11.03.09	Shop front widened and door added.
C	05.03.09	Further amendments

These drawings should be approved by local Authority

No dimensions to be scaled from this drawing. All dimensions to be checked on site. This drawing is copyright and should not be reproduced without the permission of the Architects.

client: Laredon Ltd

project: East Street
Shoreham

drawing: Proposed East Street ground floor plan

scale: 1:100@A3 date: August 2008
drawn: NM

19a Wilbury Avenue
Hove, East Sussex
BN3 6HS
tel: 01273 203230
fax: 01273 321687
email:info@taarchitects.co.uk

Turner Associates
Architects and Planning Consultants

TA 245 /27 rev. E

East Street

0 10m 20m

Proposed first floor plan - Scale 1:100@A3

DRAINAGE CHANNEL

MHE MHBT MH

IC

Living room
C
Kitchen
B1
WC
W
E/S
Living room
Shower
B2
W
W
B1
Void
New window
Half obscured
WC
Hall
Terrace
Bath
Kitchen
Kitchen
Living room
B1
Bath
W
New window
Half obscured glazing
Half obscured glazing
Half obscured glazing
New window
Half obscured glazing
New window
Half obscured glazing
IC
IC
E/S
B2
B1
Bathroom
Landing
Flat roof
Pedestrian pathwa

ADUR DISTRICT COUNCIL
PLANNING APPLICATION
APPROVED
DATE 29 APR 2009

AMENDMENT

ADUR DISTRICT COUNCIL
PLANNING DIVISION

PLAN NO	ADC/0485/08
DATE RECEIVED	11/3/09

0mm 10mm 25mm 50mm
1:1 A3 print guide

rev.	date	
C	05.03.09	Further amendments

These drawings should be approved by local Authority

No dimensions to be scaled from this drawing. All dimensions to be checked on site. This drawing is copyright and should not be reproduced without the permission of the Architects.

client: Laredon Ltd

project: East Street
Shoreham

drawing: Proposed East Street first floor plan

scale 1:100@A3 date August 2008
drawn NM

19a Wilbury Avenue
Hove, East Sussex
BN3 6HS
tel: 01273 203230
fax: 01273 321687
email:info@taarchitects.co.uk

Turner Associates
Architects and Planning Consultants

TA 245 /28 rev. C

0 10m 20m

Proposed second floor plan - Scale 1:100@A3

East Street

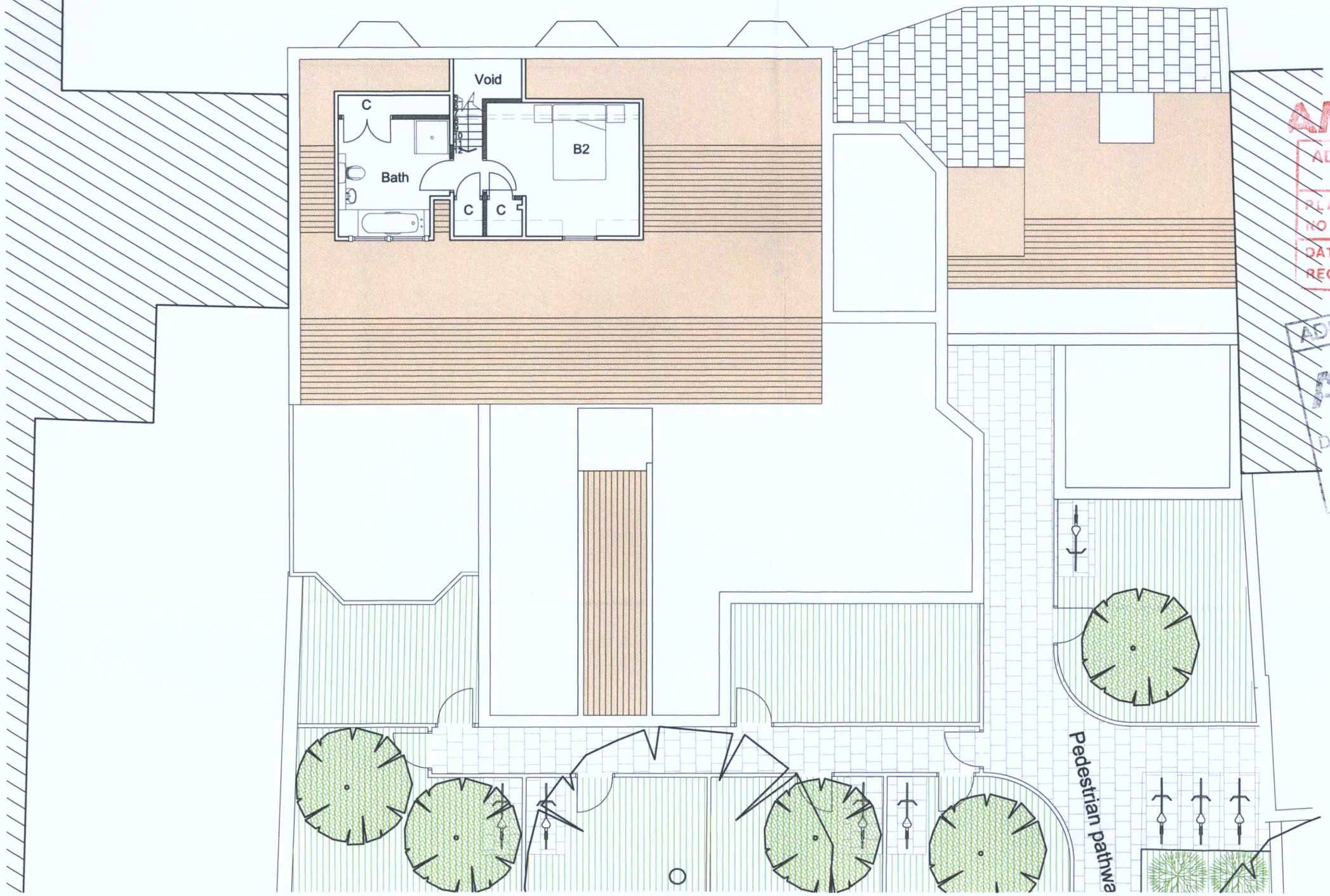

AMENDMENT

ADUR DISTRICT COUNCIL
PLANNING DIVISION

PLAN NO	ADC/0485/08.
DATE RECEIVED	11/3/09

ADUR DISTRICT COUNCIL
PLANNING APPLICATION
APPROVED
DATE 29 APR 2009

0mm 10mm 25mm 50mm
1:1 A3 print guide

rev.	date	
D	10.03.09	Ridge height raised eaves height lowered.
C	05.03.09	Further amendments

These drawings should be approved by local Authority

No dimensions to be scaled from this drawing. All dimensions to be checked on site. This drawing is copyright and should not be reproduced without the permission of the Architects.

client
Laredon Ltd

project
East Street
Shoreham

drawing
Proposed East Street second floor plan

scale 1:100@A3 date August 2008
drawn NM

19a Wilbury Avenue
Hove, East Sussex
BN3 6HS
tel: 01273 203230
fax: 01273 321687
email:info@taarchitects.co.uk

Turner Associates
Architects and Planning Consultants

TA 245 /29 rev. D

Proposed shop with new dwelling above

East Street

Existing buildings to be demolished shown dashed

Bicycle store area

Landscaped area

Proposed 4 new dwellings

New soakaways to engineer's details

Existing buildings to be demolished shown dashed

Entrance

Pedestrian pathway

Services & utilities to connect to existing systems

Proposed 3 flat conversions above bank

No.1

No.2

No.3

No.5

No.6

No.7

No.8

No.9

No.10

No.11

Parking area

Parking area

DRAINAGE CHANNEL

MH

MHBT

MHE

IC

SA

A

B C

D

1

2

3

4

5

6

7

8

9

10

11

12

New Road

Proposed converted dwelling

Entrance

Proposed converted dwelling

Existing buildings to be demolished shown dashed

Proposed new dwelling above drive through

Communal waste & recycling storage area

Services & utilities to connect to existing systems

Proposed site plan - Scale 1:200@A3

0 10m 20m

AMENDMENT

ADUR DISTRICT COUNCIL
PLANNING DIVISION

PLAN NO	Apc\0485\08.
DATE RECEIVED	11\3\09.

KEY

- Existing buildings
- To be demolished
- Existings trees
- Removed tree
- Proposed trees
- Proposed soft landscaping
- Proposed hard landscaping
- Proposed pedestrian pathway
- Existing terrace

ADUR DISTRICT COUNCIL
PLANNING APPLICATION
APPROVED
DATE 29 APR 2009

0mm 10mm 25mm 50mm

1:1 A3 print guide

rev.	date	
D	10.03.09	Ridge height raised eaves height lowered.
C	05.03.09	Further amendments

These drawings should be approved by local Authority

No dimensions to be scaled from this drawing. All dimensions to be checked on site. This drawing is copyright and should not be reproduced without the permission of the Architects.

client: Laredon Ltd

project: East Street Shoreham

drawing: Proposed site plan

scale: 1:200@A3 date: August 2008 drawn: NM

19a Wilbury Avenue
Hove, East Sussex
BN3 6HS

tel: 01273 203230
fax: 01273 321687
email:info@taarchitects.co.uk

Turner Associates
Architects and Planning Consultants

TA 245 /20 rev. D



ADUR DISTRICT COUNCIL
PLANNING APPLICATION
APPROVED
DATE 29 APR 2009

AMENDMENT

PROPOSED EAST STREET FRONT ELEVATION

ADUR DISTRICT COUNCIL
PLANNING DIVISION
PLAN NO ADC/0485/08
DATE RECEIVED 13/3/09

rev.	date	
E	11.03.09	Fascia added.
D	10.03.09	Ridge height raised eaves height lowered.
C	05.03.09	Further amendments

These drawings should be approved by local Authority

No dimensions to be scaled from this drawing. All dimensions to be checked on site. This drawing is copyright and should not be reproduced without the permission of the Architects.

client: Laredon Ltd

project: East Street
Shoreham

drawing: Proposed East Street elevation

scale: 1:100@A3 date: August 2008 drawn: NM

19a Wilbury Avenue
Hove, East Sussex
BN3 6HS
tel: 01273 203230
fax: 01273 321687
email:info@tsarchitects.co.uk

Turner Associates
Architects and Planning Consultants

TA 245 /30 rev. E

Proposed elevations - Scale 1:100@A3

0 10m 20m



PROPOSED EAST STREET REAR ELEVATION



SECTION BB

Proposed elevations - Scale 1:100@A3

0 10m

ADUR DISTRICT COUNCIL
PLANNING APPLICATION
APPROVED
DATE 29 APR 2009

AMENDMENT

ADUR DISTRICT COUNCIL
PLANNING DIVISION
PLAN NO ADC/0485/08.
DATE RECEIVED 11/3/09.

0mm 10mm 25mm 50mm
1:1 A3 print guide

rev.	date	
D	10.03.09	Ridge height raised eaves height lowered.
C	05.03.09	Further amendments

These drawings should be approved by local Authority

No dimensions to be scaled from this drawing. All dimensions to be checked on site. This drawing is copyright and should not be reproduced without the permission of the Architects.

client
Laredon Ltd

project
East Street
Shoreham

drawing
Proposed East Street elevations

scale 1:100@A3 date August 2008
drawn NM

19a Wilbury Avenue
Hove, East Sussex
BN3 6HS
tel: 01273 203230
fax: 01273 321687
email:info@taarchitects.co.uk

Turner Associates
Architects and Planning Consultants

TA 245 /31 rev. D



Proposed ground floor plan - Scale 1:100@A3

0 10m 20m

AMENDMENT

ADUR DISTRICT COUNCIL
PLANNING DIVISION

PLAN NO	ADC/0485/08
DATE RECEIVED	2/1/09.

ADUR DISTRICT COUNCIL
PLANNING APPLICATION
APPROVED
DATE 29 APR 2009

0mm 10mm 25mm 50mm
1:1 A3 print guide

rev.	date	
B	12.12.08	Further amendments

These drawings should be approved by local Authority

No dimensions to be scaled from this drawing. All dimensions to be checked on site. This drawing is copyright and should not be reproduced without the permission of the Architects.

client
Laredon Ltd

project
East Street
Shoreham

drawing
Proposed New Road ground floor plan

scale 1:100@A3 date August 2008
drawn NM

19a Wilbury Avenue
Hove, East Sussex
BN3 6HS
tel: 01273 203230
fax: 01273 321687
email:info@taarchitects.co.uk

Turner Associates
Architects and Planning Consultants

TA 245 /32 rev. B

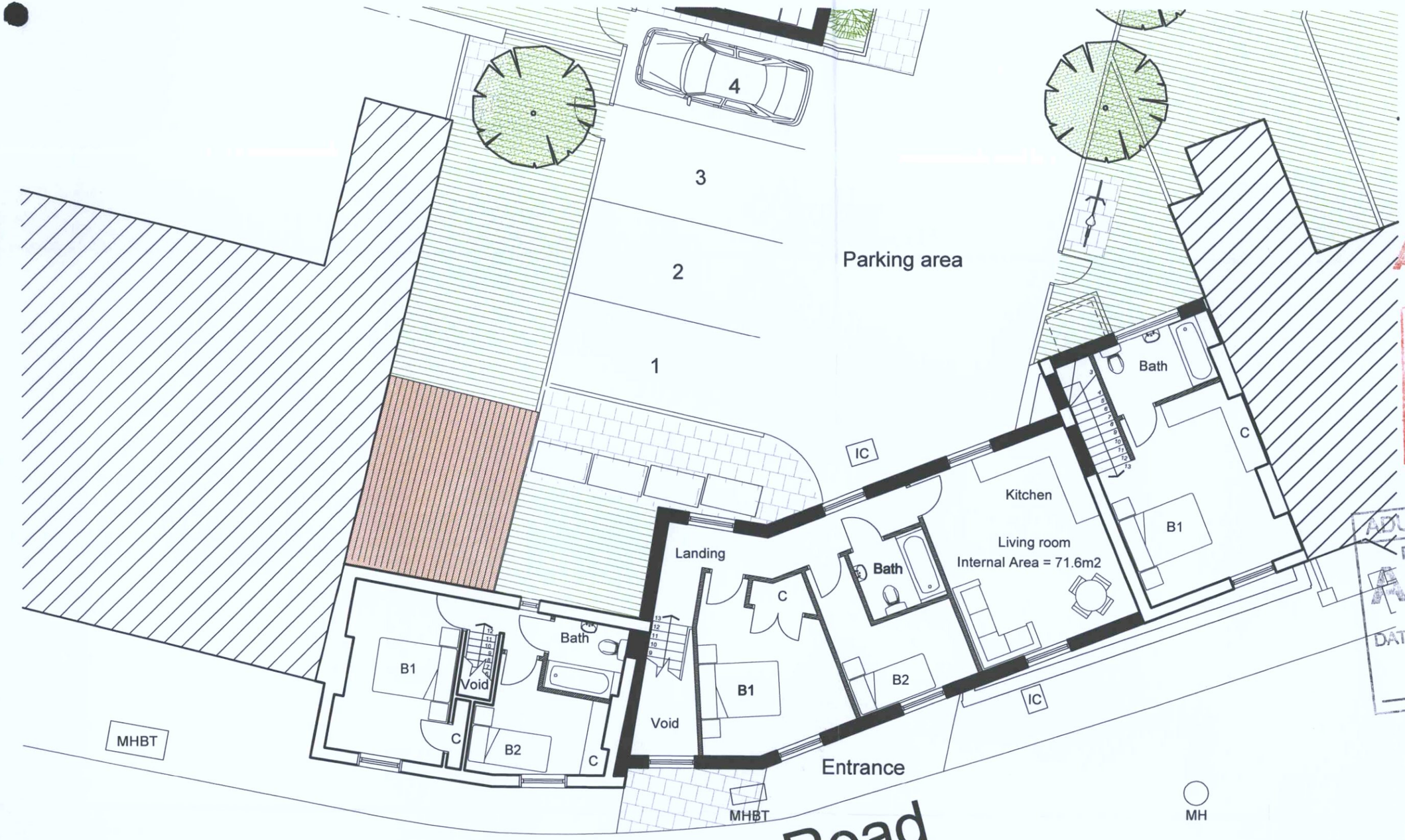

AMENDMENT

ADUR DISTRICT COUNCIL
PLANNING DIVISION

PLAN NO	ADC/0485/08
DATE RECEIVED	2/1/09

ADUR DISTRICT COUNCIL
PLANNING APPLICATION
APPROVED
DATE 29 APR 2009

Proposed first floor plan - Scale 1:100@A3

0 10m 20m

0mm 10mm 25mm 50mm
1:1 A3 print guide

rev.	date	
B	12.12.08	Further amendments

These drawings should be approved by local Authority

No dimensions to be scaled from this drawing. All dimensions to be checked on site. This drawing is copyright and should not be reproduced without the permission of the Architects.

client
Laredon Ltd

project
East Street
Shoreham

drawing
Proposed New Road first floor plan

scale 1:100@A3 date August 2008
drawn NM

19a Wilbury Avenue
Hove, East Sussex
BN3 6HS
tel: 01273 203230
fax: 01273 321687
email:info@taarchitects.co.uk

Turner Associates
Architects and Planning Consultants

TA 245 /33 rev. B

AMENDMENT

ADUR DISTRICT COUNCIL
PLANNING DIVISION

PLAN NO	Adc/0485/08
DATE RECEIVED	2/1/09.



ADUR DISTRICT COUNCIL
PLANNING APPLICATION
APPROVED
DATE 29 APR 2009.

PROPOSED NEW ROAD ELEVATION

Proposed elevation - Scale 1:100@A3

0 10m 20m

0mm 10mm 25mm 50m
1:1 A3 print guide

rev.	date	
B	12.12.08	Further amendments

These drawings should be approved by local Authority

No dimensions to be scaled from this drawing. All dimensions to be checked on site. This drawing is copyright and should not be reproduced without the permission of the Architects.

client
Laredon Ltd

project
East Street
Shoreham

drawing
Proposed New Road elevation

scale 1:100@A3 date August 2008
drawn NM

19a Wilbury Avenue
Hove, East Sussex
BN3 6HS
tel: 01273 203230
fax: 01273 321687
email:info@taarchitects.co.uk

Turner Associates
Architects and Planning Consultants

TA 245 /34 rev. B

AMENDMENT

ADUR DISTRICT COUNCIL
PLANNING DIVISION

PLAN NO	ADC/0485/08
DATE RECEIVED	21/09.



ADUR DISTRICT COUNCIL
PLANNING APPLICATION
APPROVED
DATE 29 APR 2009

SECTION BB

Proposed section - Scale 1:100@A3

0 10m 20m

0mm 10mm 25mm 50mm
1:1 A3 print guide

rev.	date	
B	12.12.08	Further amendments

These drawings should be approved by local Authority

No dimensions to be scaled from this drawing. All dimensions to be checked on site. This drawing is copyright and should not be reproduced without the permission of the Architects.

client
Laredon Ltd

project
East Street
Shoreham

drawing
Proposed section BB

scale 1:100@A3 date August 2008
drawn NM

19a Wilbury Avenue
Hove, East Sussex
BN3 6HS
tel: 01273 203230
fax: 01273 321687
email:info@taarchitects.co.uk

Turner Associates
Architects and Planning Consultants

TA 245 /35 rev. B

AMENDMENT

ADUR DISTRICT COUNCIL
PLANNING DIVISION
PLAN NO ADC/0485/08.
DATE RECEIVED 21/1/09

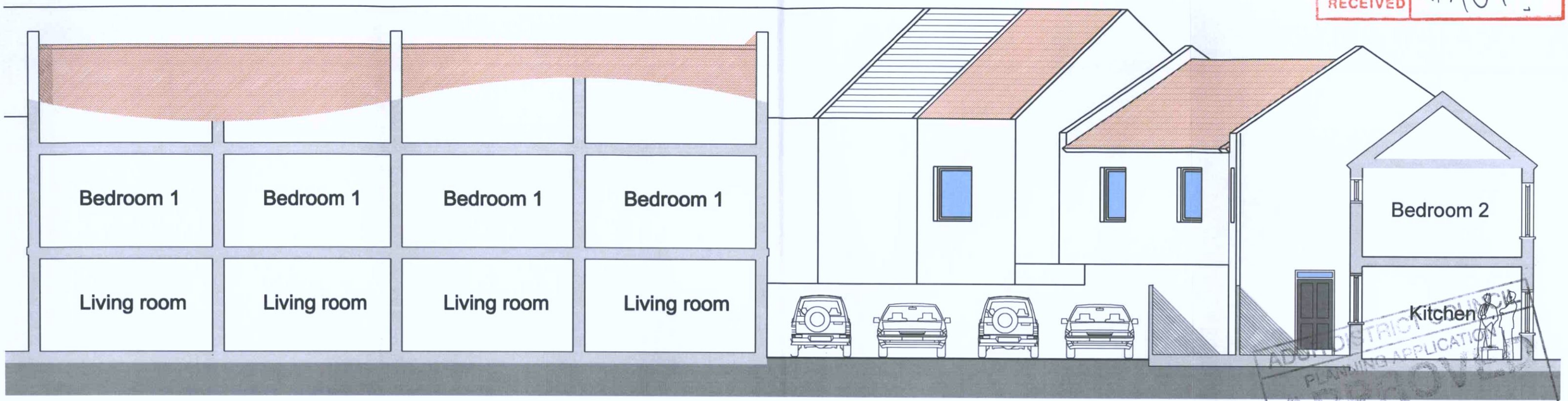

ADUR DISTRICT COUNCIL
PLANNING APPLICATION
APPROVED
DATE 29 APR 2009

SECTION CC

Proposed section - Scale 1:100@A3

0 10m 20m

0mm 10mm 25mm 50m
1:1 A3 print guide

rev.	date	
B	12.12.08	Further amendments

These drawings should be approved by local Authority

No dimensions to be scaled from this drawing. All dimensions to be checked on site. This drawing is copyright and should not be reproduced without the permission of the Architects.

client
Laredon Ltd

project
East Street
Shoreham

drawing
Proposed section CC

scale 1:100@A3 date August 2008
drawn NM

19a Wilbury Avenue
Hove, East Sussex
BN3 6HS
tel: 01273 203230
fax: 01273 321687
email:info@taarchitects.co.uk

Turner Associates
Architects and Planning Consultants

TA 245 /36 rev. B



SECTION DD

ADUR DISTRICT COUNCIL
PLANNING DIVISION
PLAN No. Asdaest08
DATE 03 OCT 2008

ADUR DISTRICT COUNCIL
PLANNING APPLICATION
APPROVED
DATE 29 APR 2009

Proposed section - Scale 1:100@A3

0 10m 20m

0mm 10mm 25mm 50mm
1:1 A3 print guide

rev.	date

These drawings should be approved by local Authority

No dimensions to be scaled from this drawing. All dimensions to be checked on site. This drawing is copyright and should not be reproduced without the permission of the Architects.

client
Laredon Ltd

project
East Street
Shoreham

drawing
Proposed section DD

scale 1:100@A3 date August 2008
drawn NM

19a Wilbury Avenue
Hove, East Sussex
BN3 6HS
tel: 01273 203230
fax: 01273 321687
email:info@taarchitects.co.uk

Turner Associates
Architects and Planning Consultants

TA 245 /37 rev.



PROPOSED NEW ROAD REAR ELEVATION

ADUR DISTRICT COUNCIL
PLANNING DIVISION
PLAN No. A01a0257b
DATE 03 OCT 2008

ADUR DISTRICT COUNCIL
PLANNING APPLICATION
APPROVED
DATE 29 APR 2009

Proposed elevation - Scale 1:100@A3

0 10m 20m

0mm 10mm 25mm 50mm

1:1 A3 print guide

rev.	date

These drawings should be approved by local Authority

No dimensions to be scaled from this drawing. All dimensions to be checked on site. This drawing is copyright and should not be reproduced without the permission of the Architects.

client
Laredon Ltd

project
East Street
Shoreham

drawing
Proposed New Road rear elevation

scale 1:100@A3 date August 2008
drawn NM

19a Wilbury Avenue
Hove, East Sussex
BN3 6HS
tel: 01273 203230
fax: 01273 321687
email:info@taarchitects.co.uk

Turner Associates
Architects and Planning Consultants

TA 245 /38 rev.